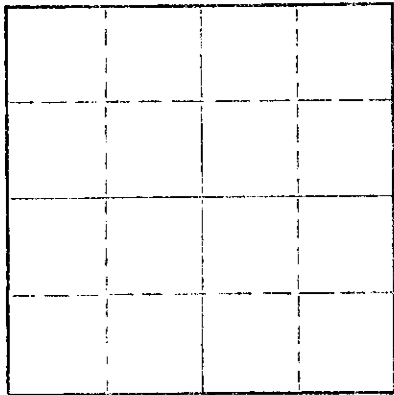


STATE OF KANSAS
STATE CORPORATION COMMISSION

Give All Information Completely
Make Required Affidavit
Mail or Deliver Report to:
Conservation Division
State Corporation Commission
212 No. Market
Wichita, Kansas

WELL PLUGGING RECORD

NORTH



Locate well correctly on above
Section: Flat

Rice County, Sec. 30 Twp. 21 Rge. 7 (X) (W)
Location as "NE/CNW/SW" or footage from lines C NW/4 NE/4
Lease Owner Jayhawk Oil Company
Lease Name Gross Well No. 1
Office Address 412 One Twenty Building - Wichita, Kansas 67202
Character of Well (completed as Oil, Gas or Dry Hole) Dry Hole
Date well completed November 16 19 68
Application for plugging filed November 16 19 68
Application for plugging approved November 16 19 68
Plugging commenced November 16 19 68
Plugging completed November 16 19 68
Reason for abandonment of well or producing formation Dry Hole

If a producing well is abandoned, date of last production _____ 19____
Was permission obtained from the Conservation Division or its agents before plugging was commenced? Yes

Name of Conservation Agent who supervised plugging of this well Gilbert J. Toman
Producing formation _____ Depth to top _____ Bottom _____ Total Depth of Well 3925 Feet
Show depth and thickness of all water, oil and gas formations.

OIL, GAS OR WATER RECORDS

CASING RECORD

FORMATION	CONTENT	FROM	TO	SIZE	PUT IN	PULLED OUT
				8 5/8"	160'	None

Describe in detail the manner in which the well was plugged, indicating where the mud fluid was placed and the method or methods used in introducing it into the hole. If cement or other plugs were used, state the character of same and depth placed, from _____ feet to _____ feet for each plug set.

Fill hole with mud to 600' of surface - set plug and 50 sacks cement - fill hole with mud to 155' of surface - set plug and 20 sacks cement - fill hole with mud to 40' of surface - set plug and 10 sacks cement.

RECEIVED
STATE CORPORATION COMMISSION
NOV 20 1968
CONSERVATION DIVISION
Wichita, Kansas

(If additional description is necessary, use BACK of this sheet)

Name of Plugging Contractor _____
Address _____

STATE OF KANSAS, COUNTY OF SEDGWICK, ss.
Don Gardner (employee of owner) or (~~agent~~) of the above-described well, being first duly sworn on oath, says: That I have knowledge of the facts, statements, and matters herein contained and the log of the above-described well as filed and that the same are true and correct. So help me God.

(Signature) [Signature]
300 Schweiter Building, Wichita, Kansas
(Address)

SUBSCRIBED AND SWORN TO before me this 18th day of November, 1968

My commission expires 12-14-69 _____
Notary Public.

DRILLERS LOG

#1 GROSS
 C NW NE Section 30-21S-7W
 Rice County, Kansas

OPERATOR: Jayhawk Oil Company
 412 One Twenty Building
 Wichita, Kansas

CONTRACTOR: Dunne-Gardner Petroleum, Inc.
 300 Schweiter Building
 Wichita, Kansas

COMMENCED: November 9, 1968

COMPLETED: November 16, 1968


CASING RECORD: 8-5/8" @ 160' w/200 sacks

<u>FROM</u>	<u>TO</u>	<u>DESCRIPTION</u>
0	80	Sand
80	160	Red Bed
160	1049	Shale and shells
1049	1260	Shale and lime streaks
1260	2045	Lime and shale
2045	2350	Broken lime
2350	2715	Lime and shale
2715	3470	Lime
3470	3508	Lime and shale
3508	3595	Lime
3595	3815	Lime and shale
3815	3900	Cherty lime
3900	3925	Lime and chert
3925		Rotary Total Depth

RECEIVED
 STATE CONSERVATION COMMISSION
 NOV 20 1968
 CONSERVATION DIVISION
 Wichita, Kansas


STATE OF KANSAS)
) ss
 COUNTY OF SEDGWICK)

I hereby certify the above is a true and correct log to the best of my knowledge and belief.

DUNNE-GARDNER PETROLEUM, INC.

 Don Gardner

Subscribed and sworn to before me this 19th day of November, 1968.

My commission expires:
 December 14, 1969


 Notary Public