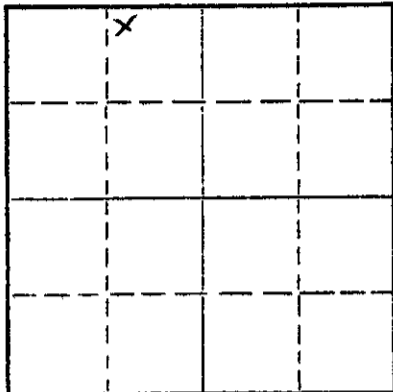


STATE OF KANSAS
STATE CORPORATION COMMISSION

Form CP-4

Give All Information Completely
Make Required Affidavit
Mail or Deliver Report to:
Conservation Division
State Corporation Commission
P. O. Box 17027
Wichita, Kansas 67217
NORTH

WELL PLUGGING RECORD



Locate well correctly on above
Section Plat

Rice County, Sec. 17 Twp. 21 Rge. (E) 6 (W)
Location as "NE/CNW/SW" or footage from lines NW-NE-NW
Lease Owner North Ridge Oil Co.
Lease Name Brothers Well No. 1
Office Address Box 18271 Denver, Colo.
Character of Well (completed as Oil, Gas or Dry Hole) oil
Date well completed 19
Application for plugging filed 19
Application for plugging approved 19
Plugging commenced 8-22- 1972
Plugging completed 9-2- 1972
Reason for abandonment of well or producing formation

If a producing well is abandoned, date of last production 19
Was permission obtained from the Conservation Division or its agents before plugging was commenced? Yes

Name of Conservation Agent who supervised plugging of this well Gilbert Toman
Producing formation Depth to top Bottom Total Depth of Well Feet
Show depth and thickness of all water, oil and gas formations.

OIL, GAS OR WATER RECORDS

CASING RECORD

FORMATION	CONTENT	FROM	TO	SIZE	PUT IN	PULLED OUT
				8 7/8	168	none
				5 1/2	3526	1300

Describe in detail the manner in which the well was plugged, indicating where the mud fluid was placed and the method or methods used in introducing it into the hole. If cement or other plugs were used, state the character of same and depth placed, from feet to feet for each plug set.

Sand back to 3500 ft. - dump 5 sax cement - pull 1300 ft. 5 1/2" pipe.
Allied Cementing Co. pumped 3 sax hulls, 20 sax gel & 75 sax cement.

RECEIVED
STATE CORPORATION COMMISSION
SEP 14 1972
9-14-72
CONSERVATION DIVISION
Wichita, Kansas

(If additional description is necessary, use BACK of this sheet)
Name of Plugging Contractor Ralph Comstock Pipe Pulling, Inc. Permit # 490
Address 320 E. Park Stafford, Kansas 67578

STATE OF Colorado, COUNTY OF Denver, ss.
George E. White, President (employee of owner) or (owner or operator) of the above-described well, being first duly sworn on oath, says: That I have knowledge of the facts, statements, and matters herein contained and the log of the above-described well as filed and that the same are true and correct. So help me God. NORTH RIDGE OIL COMPANY

(Signature) *George E. White*
box 18271 - Denver, Colorado 80218
(Address)

SUBSCRIBED AND SWORN TO before me this 11th day of Sept. 1972

My commission expires March 13, 1973

Ethel M. Morris
Ethel M. Morris Notary Public.

COMPANY **Commercial Oil, Inc.**

SEC. 17 T. 21S R. 6W
COR. NW NE NW

FARM **Brothers**

NO. 1


15-159-20347-00-00

COUNTY **Rice**

TOTAL DEPTH **3,528'**
COMM. **Nov. 25, 1970**
SHOT OR TREATED
CONTRACTOR **H-30, Inc.**
ISSUED

COMP. **Dec. 1, 1970**

KANSAS



CASING

30	3				
15	3	-5/8" 168'	cemented w/185	axs cement	ELEVATION 1694 KB
12	6				
13	5	-1/2" 3526'	cemented w/50	axs cement	PRODUCTION

FIGURES INDICATE BOTTOM OF FORMATIONS

Sand and Red Bed	169'
Shale	990'
Shale and Shells	1300'
Shale and Lime	1465'
Lime and Shale	1777'
Shale and Shells	2157'
Lime and Shale	2310'
Shale and Lime	2450'
Lime and Shale	2725'
Shale and Lime	2825'
Lime and Shale	3044'
Lime	3430'
Lime and Shale	3528'
Rotary Total Depth	3528'

RECEIVED
STATE CORPORATION COMMISSION
AUG 14 1972
CONSERVATION DIVISION
Wichita, Kansas


... above and ... going to be
... correct log of the above described
... as shown by the drilling reports.

H-30, INC.

[Signature]
D. ...

STATE COMMISSION

... subscribed and sworn to before me a Notary Public
in and for said county and state this 1st. day
of December, 1970.



[Signature]
Edna Wellman - Notary Public

June 30, 1974