

15.165.30151-0000

STATE OF KANSAS
STATE CORPORATION COMMISSION

Form CP-4

Give All Information Completely
Make Required Affidavit
Mail or Deliver Report to:
Conservation Division
State Corporation Commission
212 No. Market
Wichita, Kansas

WELL PLUGGING RECORD

Rush County. Sec. 14 Twp. 16S Rge. 18W (E) - (W)

Location as "NE/CNW/SW" or footage from lines C of SW-NW

Lease Owner Shenandoah Oil Corp.

Lease Name Vincent R. Schaffer Well No. 1

Office Address 406 Mutual Savings, Fort Worth, Texas 76102

Character of Well (completed as Oil, Gas or Dry Hole) Dry Hole

Date well completed November 21, 19 66

Application for plugging filed November 23, 19 66

Application for plugging approved Verbally, November 23, 19 66

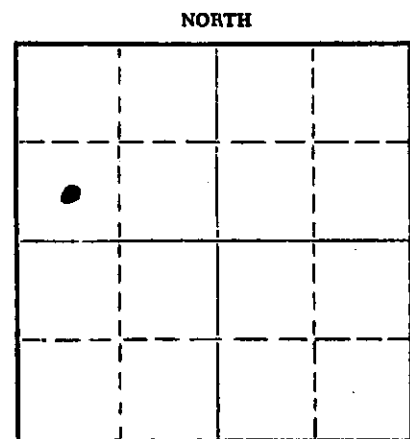
Plugging commenced November 23, 19 66

Plugging completed 8:30 PM - November 23, 19 66

Reason for abandonment of well or producing formation Dry Hole

If a producing well is abandoned, date of last production - - - 19 -

Was permission obtained from the Conservation Division or its agents before plugging was commenced? Yes



Locate well correctly on above Section Plat

Name of Conservation Agent who supervised plugging of this well Mr. Leo Massey

Producing formation None Depth to top - Bottom - Total Depth of Well 3681 Feet

Show depth and thickness of all water, oil and gas formations.


OIL, GAS OR WATER RECORDS

CASING RECORD

FORMATION	CONTENT	FROM	TO	SIZE	PUT IN	PULLED OUT
None				8-5/8"	1159	None

Describe in detail the manner in which the well was plugged, indicating where the mud fluid was placed and the method or methods used in introducing it into the hole. If cement or other plugs were used, state the character of same and depth placed, from -- feet to -- feet for each plug set.

Heavy mud from T.D. 3681' to 420', 30 sx cement plug @ 420', heavy mud to 40'. 8 sx cement plug in top of surface casing and 2 sx in rat hole.



(If additional description is necessary, use BACK of this sheet)

Name of Plugging Contractor Sage Drilling Co.

Address Wichita, Kansas

STATE OF Texas, COUNTY OF Tarrant, ss.

Harold E. Burke (employee of owner) or (~~owner~~) of the above-described


well, being first duly sworn on oath, says: That I have knowledge of the facts, statements, and matters herein contained and the log of the above-described well as filed and that the same are true and correct. So help me God.

(Signature) Harold E. Burke

406 Mutual Savings, Ft. Worth, Texas
(Address)

Subscribed and Sworn to before me this 1st day of December, 1966

Juanita Brookshire
Notary Public.



My commission expires June 1, 1967

15-16S-38151-0000

DRILLERS LOG

VINCENT R. SCHAFFER NO. 1

CASING RECORD:	Company:	Shenandoah Oil Corporation	DESCRIPTION:
8-5/8" @ 1159'	Contractor:	Sage Drilling Co., Inc.	C SW NW of
w/450 sax cement	Commenced:	November 12, 1966	Sec. 14-16S-18W,
TOTAL DEPTH:	Completed:	November 22, 1966	Rush County, Kansas
3681'			

<u>FORMATION</u>	<u>FROM</u>	<u>TO</u>
Surface Soil	0	230
Shale & Sand	230	820
Shale	820	1155
Anhydrite	1155	1193
Shale	1193	1510
Shale & Shells	1510	1875
Sandy Lime & Shale	1875	2020
Shale, Shells & Lime	2020	2195
Shale & Lime	2195	2342
Lime & Shale	2342	2862
Shale & Lime	2862	3010
Lime & Shale	3010	3374
Lime	3374	3678
Reagan Sand	3678	3681

I certify that this is a true and correct copy of the above log to the best of my knowledge.

SAGE DRILLING CO., INC.

By Lawrence F. Gray
 Lawrence F. Gray

Subscribed and sworn to before me this 28th day of November, 1966.

Louise K. Whitted
 Louise K. Whitted, Notary Public

My commission expires:
November 26, 1970.

RECEIVED
 STATE CORPORATION COMMISSION
 DEC 2 1966
 CONSERVATION DIVISION
 Wichita, Kansas