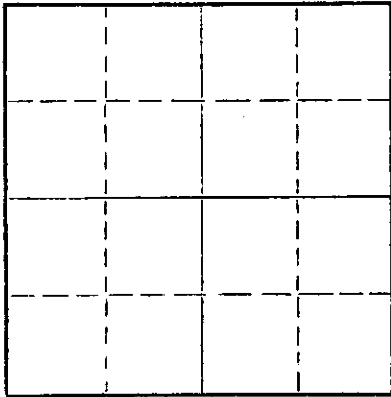


Give All Information Completely
Make Required Affidavit
Mail or Deliver Report to:
Conservation Division
State Corporation Commission
212 No. Market
Wichita, Kansas

WELL PLUGGING RECORD

Rush County. Sec. 16 Twp. 16S Rge. (E)18 (W)
Location as "NE/CNW&SW&" or footage from lines G NW NE
Lease Owner Pickrell Drilling Company
Lease Name Depperschmidt Well No. 1
Office Address 705 Fourth National Bank Bldg., Wichita, Kansas
Character of Well (completed as Oil, Gas or Dry Hole) Dry Hole
Date well completed September 11, 19 66
Application for plugging filed September 11, 19 66
Application for plugging approved September 11, 19 66
Plugging commenced September 11, 19 66
Plugging completed September 11, 19 66
Reason for abandonment of well or producing formation Dry Hole

NORTH



Locate well correctly on above
Section Plat

If a producing well is abandoned, date of last production 19
Was permission obtained from the Conservation Division or its agents before plugging was com-
menced? Yes

Name of Conservation Agent who supervised plugging of this well Leo F. Massey, Hays, Kansas
Producing formation _____ Depth to top _____ Bottom _____ Total Depth of Well 3617 Feet
Show depth and thickness of all water, oil and gas formations.

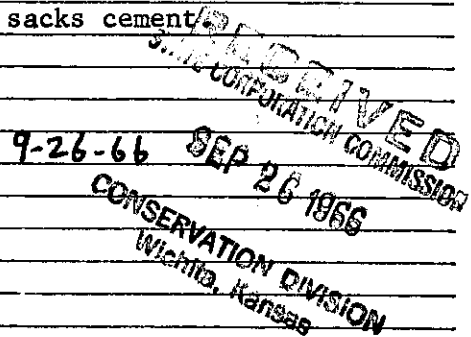
OIL, GAS OR WATER RECORDS

CASING RECORD

FORMATION	CONTENT	FROM	TO	SIZE	PUT IN	PULLED OUT
				8 5/8"	1133'	None

Describe in detail the manner in which the well was plugged, indicating where the mud fluid was placed and the method or methods used in introducing it into the hole. If cement or other plugs were used, state the character of same and depth placed, from _____ feet to _____ feet for each plug set.

Heavy mud to 480'. Set plug. Cemented with
30 sacks cement. Heavy mud to 40'. Set plug.
Cemented with 10 sacks cement to bottom of
cellar. Plugged rat hole with 2 sacks cement.



(If additional description is necessary, use BACK of this sheet)


Name of Plugging Contractor Pickrell Drilling Company
Address 705 Fourth National Bank Building, Wichita, Kansas

STATE OF KANSAS, COUNTY OF SEDGWICK, ss.

C. W. SEBITS ~~employee of owner~~ (owner or operator) of the above-described well, being first duly sworn on oath, says: That I have knowledge of the facts, statements, and matters herein contained and the log of the above-described well as filed and that the same are true and correct. So help me God.

(Signature) C. W. SEBITS
705 Fourth National Bank Bldg., Wichita, Kansas
(Address)

Subscribed and sworn to before me this 15th day of September, 19 66
L. M. Whiting
L. M. Whiting, Notary Public.



My commission expires May 10, 1970

ROTARY DRILLING LOG

COMPANY: Pickrell Drilling Company
705 Fourth National Bank Bldg.
Wichita, Kansas

Rotary Drilling Commenced 9/1/66

Rotary Drilling Completed 9/11/66

LOCATION: Depperschmidt No. 1
C NW NE Section 16-16S-18W
Rush County, Kansas

CONTRACTOR: **PICKRELL DRILLING COMPANY**
Wichita, Kansas

CASING RECORD: (45 Jts.) 8 5/8" surface casing set at 1133' with 425 sacks cement. Circulated. Completed 4:00 PM, September 2, 1966. No oil string run. D. & A.

LOG

(Figures indicate bottom of formation — measurements from top of rotary bushing.)

50	Sandy Clay	<u>G. F. S.</u>
215	Shale & Shells	
225	Sand	2940
520	Shale & Shells	2980
570	Shale & Sand Stringers	3005
775	Sand	3250
1128	Red Beds	3305
1168	Anhydrite	3325
1480	Red Beds	3345
1780	Shale & Shells	3363
2165	Lime & Shale	3480
2325	Lime	3535
2445	Lime & Shale	3544
2761	Shale	3550
2970	Shale & Lime	3555
3005	Shale & Lime	3557
3325	Lime & Shale	3560
3480	Lime	3614
3548	Lime & Shale	
3560	Sand	
3617	Arbuckle, RTD	<u>Slope Tests</u>
		2000
		2500
		3000
		3500

RECEIVED
S. L. M. REGULATION COMMISSION
SEP 28 1966
CONSERVATION DIVISION
Wichita, Kansas

	<u>S. L. M.</u>
Board	3031.03
Strap	<u>3029.23</u>
Diff.	1.80

The undersigned, C. W. SEBTS, Attorney-in-Fact for PICKRELL DRILLING COMPANY, hereby certifies in behalf of said Company, that the above is a true and correct log of the formation encountered in drilling the above well as reflected by the Daily Drilling Reports.

PICKRELL DRILLING COMPANY
By [Signature]
C. W. SEBTS Attorney-in-Fact

STATE OF KANSAS }
COUNTY OF SEDGWICK } ss.:

On this 11th day of September, 1966, before me the undersigned, a Notary Public, in and for the County and State aforesaid, personally appeared C. W. SEBTS, to me known to be the identical person who subscribed the name of PICKRELL DRILLING COMPANY to the foregoing instrument as its Attorney-in-Fact and acknowledged to me that he executed the same as his free and voluntary act and deed, and as the free and voluntary act and deed of such company, for the uses and purposes therein set forth.

Given under my hand and seal of office the day and year last above written.

My commission expires: May 10, 1970

[Signature]
L. M. Whiting, Notary Public