

WELL PLUGGING RECORD


Give All Information Completely  
Make Required Affidavit  
Mail or Deliver Report to:  
Conservation Division  
State Corporation Commission  
800 Bitting Building  
Wichita, Kansas

OR

FORMATION PLUGGING RECORD

Strike out upper line  
when reporting plug-  
ging off formations.

NORTH



Locate well correctly on above  
Section Flat

Rush County. Sec. 20 Twp. 16 Rge. 18 (E) (W)  
Location as "NE $\frac{1}{4}$ NW $\frac{1}{4}$ SW $\frac{1}{4}$ " or footage from lines. NWC  
Lease Owner. B & R Drilling Co.  
Lease Name. Schuckman Well No. 1  
Office Address. Russell, Ks.  
Character of Well (completed as Oil, Gas or Dry Hole) Dry Hole  
Date well completed. 5/24/45 19  
Application for plugging filed. 5/24/45 19  
Application for plugging approved. 5/24/45 19  
Plugging commenced. 5/24/45 19  
Plugging completed. 5/24/45 19  
Reason for abandonment of well or producing formation. Dry Hole  
If a producing well is abandoned, date of last production. 19  
Was permission obtained from the Conservation Division or its agents before plugging was com-  
menced? Yes

Name of Conservation Agent who supervised plugging of this well. Kerr  
Producing formation. Depth to top. Bottom. Total Depth of Well. 3620 Feet  
Show depth and thickness of all water, oil and gas formations.

OIL, GAS OR WATER RECORDS



CASING RECORD

Formation	Content	From	To	Size	Put In	Pulled Out
				8 5/8"	1190'	None

Describe in detail the manner in which the well was plugged, indicating where the mud fluid was placed and the method or methods used in introducing it into the hold. If cement or other plugs were used, state the character of same and depth placed, from feet to feet for each plug set.

Filled hole to 515'-ran plug to 515'-  
15 sacks cement-fill hole with heavy  
mud to 18'-ran plug and 10 sacks cement  
to bottom of cellar.

5-31-45



(If additional description is necessary, use BACK of this sheet)

Correspondence regarding this well should be addressed to. B & R Drilling Co.  
Address. Russell, Ks.

STATE OF Kansas, COUNTY OF Russell, ss.  
C. L. Roberts (employee of owner) or (owner or operator) of the above-described well,  
being first duly sworn on oath, says: That I have knowledge of the facts, statements, and matters herein contained and the log of the above-  
described well as filed and that the same are true and correct. So help me God.

(Signature) *C. L. Roberts*

Russell, Ks.  
(Address)

SUBSCRIBED AND SWORN to before me this 24th day of May, 1945

*Genevieve Poole*  
Notary Public.

My commission expires 7/2/45

B & R Drilling Co.  
Schuckman #1

Sec. 20 Twp. 16 Rge. 18  
County: Rush, Kansas

Total Depth: 3620'  
Comm: 5/2/45 Comp: 5/24/45

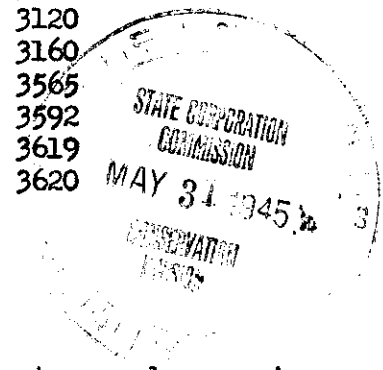
Casing  
54 Jts 8 5/8" Set at 1190'

Cement  
550 Sacks

Formation:	Depth:
Soil & Clay	35'
Shale & Shells	70
Sandy Shale & Pyrite	230
Shale & Shells	250
Shale & Sand	450
Shale, Sand & Shells	620
Sand	850
Red Bed	1090
Shells & Sand	1150
Shale & Pyrite	1188
Anhydrite	1225
Red Bed & Shells	1395
Shale & Shells	1805
Salt & Shale	1850
Lime & Shale	1985
Shale & Shells	2210
Lime	2245
Lime & Shale	2300
Lime	2375
Broken Lime	2440
Lime	2485
Lime & Shale	2545
Sandy Lime & Shale	2600
Shale & Shells	2695
Lime & Shale	2770
Shale	2795
Shale & Shells	2855
Lime & Shale	2895
Lime	2910
Shale & Shells	2980
Lime & Shale	3020
Lime	3060
Shale & Shells	3120
Lime & Shale	3160
Lime	3565
Lime & Chert	3592
Lime	3619
Granite	3620

State of Kansas )  
                          ) SS  
Russell County )

**PLUGGING**  
FILE NO. 20-16-R-1812  
BOOK PAGE 13 LINE 44



I hereby certify that the above information is true and correct to the best of my knowledge.

Clara Hummel

Subscribed and sworn to before me this 24th day of May, 1945.

Jenewie Poole  
Notary Public  
My Comm. Expires 7/2/45