

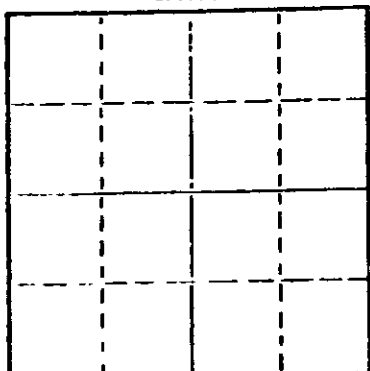
STATE OF KANSAS
STATE CORPORATION COMMISSION
CONSERVATION DIVISION
P. O. BOX 17027
WICHITA, KANSAS 67217

WELL PLUGGING RECORD

Rush County, Sec. 22 Twp. 16 Rge. 18 (E) (W) X

Location as "NE/CNW/SE/SW" or footage from lines C E/2 NE
Lease Owner Misco United Supply Inc.
Lease Name Herrman "A" Well No. #1
Office Address Misco Bldg. Wichita, Kansas
Character of Well (completed as Oil, Gas or Dry Hole) _____
Date well completed _____ 18
Application for plugging filed 10-22-74 19
Application for plugging approved _____ 19
Plugging commenced 10-31-74 19
Plugging completed 11-6-74 19
Reason for abandonment of well or producing formation _____

NORTH



Locate well correctly on above Section Plat

If a producing well is abandoned, date of last production _____ 19
Was permission obtained from the Conservation Division or its agents before plugging was commenced? _____

Name of Conservation Agent who supervised plugging of this well Leo Massey
Producing formation _____ Depth to top _____ Bottom _____ Total Depth of Well 3583' Feet
Show depth and thickness of all water, oil and gas formations.

OIL, GAS OR WATER RECORDS

CASING RECORD

FORMATION	CONTENT	FROM	TO	SIZE	PUT IN	PULLED OUT
				5 1/2"	3531'	2320.22'
				8 5/8"	252'	

Describe in detail the manner in which the well was plugged, indicating where the mud fluid was placed and the method or methods used in introducing it into the hole. If cement or other plugs were used, state the character of same and depth placed, from _____ feet to _____ feet for each plug set.

Made bottom hole plug back with sand to 3000'. Mixed and ran 5 sacks cement thru dump bailer.

Squeezed hole with 3 sacks hulls and 20 sacks gel. Released plug and displaced with 125 sacks 50/50 pozmix with 6% gel.

RECEIVED
STATE CORPORATION COMMISSION
NOV 8 1974
CONSERVATION DIVISION
Wichita, Kansas

(If additional description is necessary, use BACK of this sheet)
Name of Plugging Contractor Southwest Casing Pulling Co.
Address Box 364 Great Bend, Kansas

STATE OF Kansas COUNTY OF Barton, ss.


Southwest Casing Pulling Co. (employee of owner) or (owner or operator) of the above-described well, being first duly sworn on oath, says: That I have knowledge of the facts, statements, and matters herein contained and the log of the above-described well as filed and that the same are true and correct. So help me God.

(Signature) W. C. Spencer Sec.
Box 364 Great Bend, Kansas
(Address)

Subscribed and sworn to before me this 7 day of November, 1974

Sidney D. Miller
Notary Public.

My commission expires 24 October 1976



15.1105-20397-0000

DRILLERS LOG

No. 1 Herman "A"

CASING RECORD:

8 5/8" @ 252'
w/160 sx cement

5 1/2" @ 3531'
w/125 sx cement

TOTAL DEPTH: 3583'

COMPANY:

J. A. Allison

CONTRACTOR:

Red Tiger Drilling Co.

COMMENCED:

June 16, 1971

COMPLETED:

June 26, 1971

DESCRIPTION:

C E/2 E/2
22-169-197
Rush County,
Kansas

ELEVATION:

<u>FORMATION</u>	<u>FROM</u>	<u>TO</u>	<u>REMARKS</u>
Post Rock	0	75	
Shala	75	255	
Shale & Shells	255	570	
Sand	570	790	
Red Bed Shale	790	1146	
Anhydrite	1146	1185	
Shale	1185	1805	
Lima & Shale	1805	2355	
Lima	2355	2489	
Lima & Shale	2489	2530	
Lima & Shale	2530	3020	
Lima	3020	3583	


RECEIVED
STATE CORPORATION COMMISSION
DEC 21 1973
CONSERVATION DIVISION
Wichita, Kansas

I certify that this is a true and correct copy of the above log to the best of my knowledge.

RED TIGER DRILLING COMPANY

Jim Farrica
Jim Farrica

Subscribed and sworn to before me this 28th day of June, 1971.



Virginia K. Albert
Notary Public

Commission Expires:
July 23, 1974