

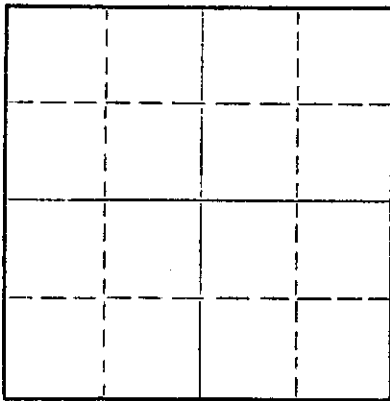
STATE OF KANSAS
STATE CORPORATION COMMISSION

Form CP-4

Give All Information Completely
Make Required Affidavit
Mail or Deliver Report to:
Conservation Division
State Corporation Commission
211 No. Broadway
Wichita, Kansas

WELL PLUGGING RECORD

NORTH



Locate well correctly on above
Section Plat

Lane _____ County. Sec. 19 Twp. 17S Rge. 28W (E) _____ (W)Location as "NE/CNW/SW" or footage from lines SE NW NELease Owner Thunderbird Drilling, Inc.Lease Name Fuller-Stroup Well No. 1Office Address P.O. Box 18407- Wichita, Kansas 67218Character of Well (completed as Oil, Gas or Dry Hole) Dry HoleDate well completed 2/17/79 19Application for plugging filed 2/17/79 19Application for plugging approved 2/17/79 19Plugging commenced 2/17/79 19Plugging completed 2/17/79 19Reason for abandonment of well or producing formation Dry HoleIf a producing well is abandoned, date of last production 19Was permission obtained from the Conservation Division or its agents before plugging was commenced? YesName of Conservation Agent who supervised plugging of this well Leo MasseyProducing formation _____ Depth to top _____ Bottom _____ Total Depth of Well 4586 Feet

Show depth and thickness of all water, oil and gas formations.

OIL, GAS OR WATER RECORDS

CASING RECORD

FORMATION	CONTENT	FROM	TO	SIZE	PUT IN	PULLED OUT
	Surface			8 5/8"	358'	None

Describe in detail the manner in which the well was plugged, indicating where the mud fluid was placed and the method or methods used in introducing it into the hole. If cement or other plugs were used, state the character of same and depth placed, from _____ feet to _____ feet for each plug set.

1st Plug @ 800' w/50 sx

2nd Plug @ 350' w/20 sx

10 sx in surface

RECEIVED
STATE CORPORATION COMMISSION

FEB 26 1979

2-26-79

CONSERVATION DIVISION
Wichita, Kansas

Name of Plugging Contractor Thunderbird Drilling, Inc.
Address P.O. Box 18407- Wichita, Kansas 67218

STATE OF KANSAS, COUNTY OF SEDGWICK, ss.
Burke Krueger

(employee of owner) or (owner or operator) of the above-described well, being first duly sworn on oath, says: That I have knowledge of the facts, statements, and matters herein contained and the log of the above-described well as filed and that the same are true and correct. So help me God.

(Signature)

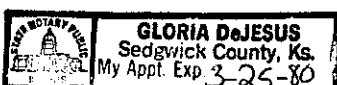
P.O. Box 18407-Wichita, Kansas 67218

SUBSCRIBED AND SWORN TO before me this 23rd day of February, 19 79

My commission expires 3-25-80

Gloria DeJesus
Gloria DeJesus

Notary Public.



DRILLERS LOG

15101-203480000

Company Thunderbird Drilling, Inc.

Contractor Thunderbird Drilling, Inc.

Elevation 2777' K.B.

Farm Fuller-Stroup

Well No. 1

Casing 8 5/8" @ 358' w/225 sx

Location SE NW NE
Sec. 19-17S-28W

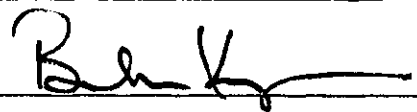
County Lane County, Kansas

Production


<u>From</u>	<u>To</u>	<u>Description</u>
0	358	Surface Hole
358	1105	Shale
1105	1609	Shale & Sand
1609	1640	Blaine
1640	1956	Shale
1956	2152	Shale & Shells
2152	2182	Anhydrite
2182	2310	Shale
2310	2547	Shale & Shells
2547	3970	Shale & Lime
3970	4145	Lime & Shale
4145	4586	Lime
4586	T.D.	

STATE OF KANSAS)
) ss.
COUNTY OF SEDGWICK)

I, Burke Krueger, of Thunderbird Drilling, Inc. upon oath states that the above and foregoing is a true and correct copy from the Daily Drilling Report from your Fuller-Stroup #1.



Subscribed and sworn to before me this 23rd day of February, 19 79.


Gloria DeJesus Notary Public

My commission expires: 3-25-80



RECEIVED
STATE COOPERATION COMMISSION

FEB 26 1979

CONSTRUCTION DIVISION
FEB 27 1979