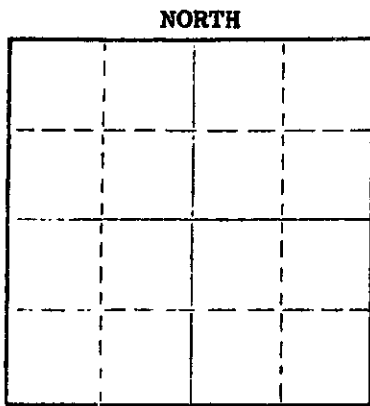


STATE OF KANSAS
STATE CORPORATION COMMISSION
CONSERVATION DIVISION
P. O. BOX 17027
WICHITA, KANSAS 67217

FORM CP-4

WELL PLUGGING RECORD



Locate well correctly on above
Section Plat

Rush County. Sec 20 Twp 16S Rge 19W (E) (W)
Location as "NE/CNW&SW" or footage from lines SW NW SE
Lease Owner Rains & Williamson Oil Co., Inc.
Lease Name Littler Well No. 1
Office Address 435 Page Court, Wichita, Kansas 67202
Character of Well (completed as Oil, Gas or Dry Hole) D & A
Date well completed July 17 19 74
Application for plugging filed July 17 19 74
Application for plugging approved July 17 19 74
Plugging commenced July 17 19 74
Plugging completed July 17 19 74
Reason for abandonment of well or producing formation D & A

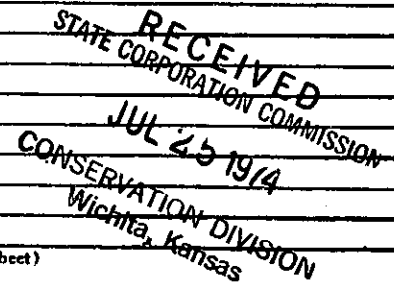
If a producing well is abandoned, date of last production 19
Was permission obtained from the Conservation Division or its agents before plugging was commenced? Yes

Name of Conservation Agent who supervised plugging of this well Leo Massey
Producing formation _____ Depth to top _____ Bottom _____ Total Depth of Well 3890 feet
Show depth and thickness of all water, oil and gas formations.

OIL, GAS OR WATER RECORDS				CASING RECORD		
FORMATION	CONTENT	FROM	TO	SIZE	PUT IN	PULLED OUT
				8 5/8	255'	-0-

Describe in detail the manner in which the well was plugged, indicating where the mud fluid was placed and the method or methods used in introducing it into the hole. If cement or other plugs were used, state the character of same and depth placed, from _____ feet to _____ feet for each plug set.

Plug w/70 sx @ 600',
20 sx @ 240', Bridge
to hold Kelly @ 40' w/10
sx. 2 sx in rathole.




(If additional description is necessary, use BACK of this sheet)
Name of Plugging Contractor B & B Drilling, Inc.
Address 720 Union Center, Wichita, Kansas 67202

STATE OF Kansas COUNTY OF Sedgwick, ss.
Bill Lahar (employee of owner) or (owner or operator) of the above-described well, being first duly sworn on oath, says: That I have knowledge of the facts, statements, and matters herein contained and the log of the above-described well as filed and that the same are true and correct. So help me God.

(Signature) Bill Lahar
Bill Lahar
720 Union Center, Wichita, Kansas 67202
(Address)

SUBSCRIBED AND SWORN TO before me this 22nd day of July, 19 74
My commission expires January 29, 1977



Betty M. Maloney
Betty M. Maloney
Notary Public.

July 22, 1974

DRILLERS LOG

#1 Littler
 SW NW SE
 Sec. 20-16S-19W
 Rush County, Kansas

OPERATOR: Rains & Williamson Oil Co., Inc.
 CONTRACTOR: B & B Drilling, Inc.
 COMMENCED: July 10, 1974
 COMPLETED: July 17, 1974

RECEIVED
 STATE CORPORATION COMMISSION
 JUL 25 1974
 CONSERVATION DIVISION
 Wichita, Kansas

8 5/8" @ 255' w/175 ex

0	290	Surface soil	
290	760	Shale & Redbed	
760	980	Sand	
980	1230	Shale	
1230	1326	Redbed	
1326	1365	Anhydrite	
1365	3440	Shale & Lime	
3440	3890	Lime	
3890		RTD	D&A

We certify that the above and foregoing is a true and correct copy of the log on the #1 Littler located in Rush County, Kansas.

B & B DRILLING, INC.

Bill Lahar
 Bill Lahar

Subscribed and sworn to before me this 22nd day of July, 1974.

Betty M. Maloney
 Betty M. Maloney Notary Public

My Commission Expires;

January 29, 1977

