


15-165-20482-0000

STATE OF KANSAS
STATE CORPORATION COMMISSION

Form CP-4

Give All Information Completely
Make Required Affidavit
Mail or Deliver Report to:
Conservation Division
State Corporation Commission
P. O. Box 17027
Wichita, Kansas 67217
NORTH

WELL PLUGGING RECORD



Locate well correctly on above
Section Plat


Rush County. Sec 13 Twp. 16S Rgs. 19 (X)-X (W)
Location as "NE/CNWESW4" or footage from lines NE SE NE
Lease Owner Rains & Williamson Oil Co., Inc.
Lease Name Michaelis Well No. 1
Office Address 435 Page Court, 220 W. Douglas, Wichita, Ks.
Character of Well (completed as Oil, Gas or Dry Hole) Dry Hole 67202
Date well completed 12-12-73 19
Application for plugging filed 12-12-73 19
Application for plugging approved 12-12-73 19
Plugging commenced 12-12-73 19
Plugging completed 12-12-73 19
Reason for abandonment of well or producing formation
commercial quantities of oil not found
If a producing well is abandoned, date of last production 19
Was permission obtained from the Conservation Division or its agents before plugging was commenced? yes

Name of Conservation Agent who supervised plugging of this well Leo Massey-Hays, Kansas
Producing formation _____ Depth to top _____ Bottom _____ Total Depth of Well 3680 Feet
Show depth and thickness of all water, oil and gas formations.

OIL, GAS OR WATER RECORDS				CASING RECORD		
FORMATION	CONTENT	FROM	TO	SIZE	PUT IN	PULLED OUT
				8-5/8"	248'	

Describe in detail the manner in which the well was plugged, indicating where the mud fluid was placed and the method or methods used in introducing it into the hole. If cement or other plugs were used, state the character of same and depth placed, from _____ feet to _____ feet for each plug set.

Plug at 500' w/50 sx. cement
Plug at 240' w/25 sx. cement
Plug at 40' w/10 sx. cement



(If additional description is necessary, use BACK of this sheet)
Name of Plugging Contractor Rains & Williamson Oil Co., Inc.
Address 435 Page Court, 220 W. Douglas, Wichita, Kansas 67202

STATE OF KANSAS COUNTY OF SEDGWICK
Wilson Rains, President of Rains & Williamson Oil Co., Inc.
well, being first duly sworn on oath, says: That I have knowledge of the facts, statements, and matters herein contained and the log of the above-described well as filed and that the same are true and correct. So help me God.

(Signature) Wilson Rains
435 Page Court, 220 W. Douglas, Wichita,
(Address) Ks. 67202



Subscribed and sworn to before me this 18th day of December, 1973
Juanita M. Green
Notary Public.

K-1165-20482-0000
WELL LOG

COMPANY Rains & Williamson Oil Co., Inc.

SEC. 13 T. 16S R. 19W
LOC. NE SE NE

FARM Michaelis NO. 1


RIG. NO. 4

TOTAL DEPTH 3680

COUNTY Rush
KANSAS

COMM. 12-3-73

COMP. 12-12-73



CONTRACTOR Rains & Williamson Oil Co., Inc.

CASING

20 10
15 8 5/8" @ 248' w/160 sx. cement,
12 6 2% gel, 2% cc.
13 5

ELEVATION 2062 KB

PRODUCTION D & A

FIGURED INDICATE BOTTOM OF FORMATIONS

Clay	40
Clay, Sand and Shale	258
Shale and Sand	585
Shale, Sand and Red Bed	1220
Red Bed	1235
Anhydrite	1277
Shale	1745
Shale and Lime	1940
Lime and Shale	2157
Shale and Lime	2735
Lime and Shale	2930
Shale and Lime	3095
Lime	3652
Lime and Shale	3674
Shale and Lime	3680
<u>Rotary Total Depth</u>	<u>3680</u>

RECEIVED
STATE CORPORATION COMMISSION
DEC 20 1973
CONSERVATION DIVISION
Wichita, Kansas

State of KANSAS
County of SEDGWICK } ss:

I, Wilson Rains, President of the Rains & Williamson Oil Co., Inc.

upon oath state that the above and foregoing is a true and correct copy of the log of the Michaelis #1 well.



Wilson Rains
WILSON RAINS

Subscribed and sworn to before me this 18th day of December 19 73

Juanita M. Green
NOTARY PUBLIC

My Commission Expires: October 4, 1975

Juanita M. Green