

WELL PLUGGING RECORD

Give All Information Completely  
 Make Required Affidavit

COUNTY Rush SEC. 14 TWP. 16S RGE. 19W 4/W  
 Location as in quarters or footage from lines:  
 SE NW SW


Lease Owner Murjo Oil Company  
 Lease Name Hoffman Well No. 1  
 Office Address P.O. Box 12666, Ft. Worth, TX 76116  
 Character of Well (Completed as Oil, Gas or Dry Hole): Dry  
 Date Well Completed 3-17-82  
 Application for plugging filed 3-17-82  
 Plugging commenced 3-17-82  
 Plugging completed 3-17-82  
 Reason for abandonment of well or producing formation Dry Hole

Locate Well  
 correctly on above  
 Section Platt.

Was permission obtained from the Conservation Division or it's  
 Agent's before plugging was commenced? yes

Name of Conservation Agent who supervised plugging of this well \_\_\_\_\_  
 Producing formation \_\_\_\_\_ Depth to top \_\_\_\_\_ bottom \_\_\_\_\_ T.D. 3745'  
 Show depth and thickness of all water, oil and gas formations.

OIL, GAS OR WATER RECORDS

Formation	Content	From	To	Size	Put in	Casing Record Pulled Out
surface				8-5/8"	246'	none

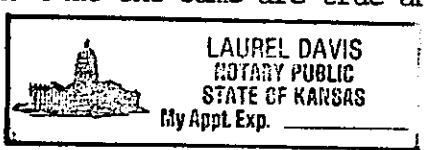
Describe in detail the manner in which the well was plugged, indicating where the mud  
 fluid was placed and the method or methods used in introducing it into the hold. If cement  
 or other plugs were used, state the character of same and depth placed, from \_\_\_\_\_ feet  
 to \_\_\_\_\_ feet for each plug set.

- 1st plug @ 720' w/70 sx.
- 2nd plug @ 240' w/40 sx.
- 3rd plug @ 40' w/10 sx.
- 10 sx. in rat hole

(If additional description is necessary, use BACK of this sheet)

Name of Plugging Contractor Murfin Drilling Company

STATE OF KANSAS COUNTY OF SEDGWICK, ss.  
David L. Murfin, Drlg. Mgr. (employee of owner) or (owner or operator) of the  
 above-described well, being first duly sworn on oath, says: That I have knowledge of the  
 facts, statements, and matters herein contained and the log of the above-described well as  
 filed and that the same are true and correct. So help me God.



(Signature) David L. Murfin  
David L. Murfin, Drlg. Mgr.  
 617 Union Ctr. Bldg. (Address) Wichita, KS 67202

SUBSCRIBED AND SWORN TO before me this 26th day of March, 19 82

RECEIVED  
Laurel Davis  
 Notary Public.

My Commission expires: 12-19-84

APR - 6 1982  
 CONSERVATION DIVISION  
 Wichita Kansas

15.165-20962-0000

# WELL LOG

COMPANY Murjo Oil Company

SEC. 14 T. 16S R. 19W  
LOC. SE NW SW

FARM Hoffman NO. 1


RIG. NO. 15

TOTAL DEPTH 3745'

COMM. 3-10-82

COMP. 3-17-82

COUNTY Rush  
KANSAS



CONTRACTOR Murfin Drilling Company

CASING	
20	10
15	8-5/8" csg., set @ 246' w/165 sx. Class A,
12	6 2% gel, 3% cc
13	5

ELEVATION

PRODUCTION

FIGURES INDICATE BOTTOM OF FORMATIONS

162'	surface dirt & shale
246'	shale & sand
715'	shale
945'	sand (Dakota)
955'	shale (Red Bed)
1272'	shale & sand
1308'	anhydrite
1880'	shale
3745'	lime & shale

RECEIVED  
STATE CORPORATION COMMISSION

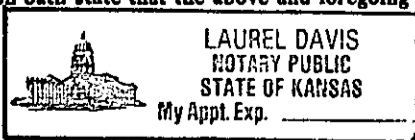
APR - 6 1982

CONSERVATION DIVISION  
Wichita, Kansas

State of KANSAS  
County of SEDGWICK } ss:

I, David L. Murfin, Drlg. Mgr. of the Murfin Drilling Company

upon oath state that the above and foregoing is a true and correct copy of the log of the Hoffman #1 well.



David L. Murfin  
David L. Murfin, Drlg. Mgr.

Subscribed and sworn to before me this 25th day of March 19 82

My Commission Expires: 12-19-84

Laurel Davis  
Laurel Davis NOTARY PUBLIC