

STATE OF KANSAS  
 STATE CORPORATION COMMISSION  
 200 Colorado Derby Building  
 Wichita, Kansas 67202

WELL PLUGGING RECORD  
 K.A.R.-82-3-117

API NUMBER 15-135-23,572-0000

LEASE NAME Reinert

WELL NUMBER 1

4290 Ft. from S Section Line

4950 Ft. from E Section Line

SEC. 11 TWP. 20 RGE. 23 (E) or (W)

COUNTY Ness

Date Well Completed 05-10-91

Plugging Commenced 05-10-91

Plugging Completed 05-10-91

TYPE OR PRINT  
 NOTICE: Fill out completely  
 and return to Cons. Div.  
 office within 30 days.

LEASE OPERATOR Bankoff Oil Company

ADDRESS 100 S. Market, #203A Wichita, KS 67202

PHONE# (316) 262-2784 OPERATORS LICENSE NO. 6040

Character of Well D&A

(Oil, Gas, D&A, SWD, Input, Water Supply Well)

The plugging proposal was approved on 05-09-91 (date)

by Case Morrise (KCC District Agent's Name)

Is ACO-1 filed? to be filed by operator If not, is well log attached? yes

Producing Formation \_\_\_\_\_ Depth to Top \_\_\_\_\_ Bottom \_\_\_\_\_ T.D. 4400'

Show depth and thickness of all water, oil and gas formations.

OIL, GAS OR WATER RECORDS

CASING RECORD

Formation	Content	From	To	Size	Put In	Pulled out

Describe in detail the manner in which the well was plugged, indicating where the mud fluid was placed and the method or methods used in introducing it into the hole. If cement or other plugs were used, state the character of same and depth placed, from    feet to    feet each set.

Bottom Plug: @ 1500' w/50 sacks cement thru drill pipe 15 Sacks in Rat Hole  
 Next Plug: @ 900' w/80 " " " " "  
 Next Plug: @ 340' w/50 " " " " "  
 Top Plug: @ 40' w/10 " " " " "

(If additional description is necessary, use BACK of this form.)

Name of Plugging Contractor Duke Drilling Co., Inc. License No. 5929

Address P.O. Box 823 Great Bend, KS 67530

NAME OF PARTY RESPONSIBLE FOR PLUGGING FEES: Bankoff Oil Company

STATE OF Kansas COUNTY OF Barton, ss.

Jay Schneider

(Employee of Operator) or (Operator) or (Operator) of above-described well, being first duly sworn on oath, says: That I have knowledge of the facts, statements, and matters herein contained and the log of the above-described well as filed that the same are true and correct, so help me God.

(Signature) [Signature]

(Address) P.O. Box 823 Great Bend, KS 67530


STATE CORPORATION COMMISSION

MAY 15 1991

SUBSCRIBED AND SWORN TO before me this 14<sup>th</sup> day of May, 19 91

CONSERVATION DIVISION  
 Wichita, Kansas

My Commission Expires: \_\_\_\_\_



Notary Public

15.135.23572-0000

DRILLER'S WELL LOG

DATE COMMENCED: May 3, 1991  
DATE COMPLETED: May 10, 1991

Bankoff Oil Company  
REINERT #1  
SW NW NW  
Sec. 11, T20S, R23W  
Ness County, Ks.

0 - 1355' Surface Soil, Shale, Sand, Clay  
1355 - 1470' Lime & Shale  
1470 - 1485' Anhydrite  
1485 - 4326' Lime & Shale  
4326 - 4400' Shale & Sand  
4400' RTD


ELEVATION: 2250' K.B.

Surface Pipe: Set new  
8-5/8, 20# pipe @311'  
w/175 sacks 60/40 pozmix  
2% gel 3% cc.

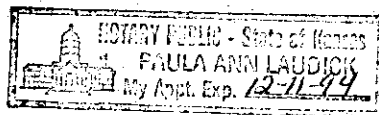
**A F F I D A V I T**

STATE OF KANSAS  
COUNTY OF BARTON) ss

Jay Schneider of lawful age, does swear and state that the facts and statements herein are true and correct to the best of his knowledge.



Subscribed and sworn to before me this 14<sup>th</sup> day of May 1991.

  
Notary Public

RECEIVED  
STATE CORPORATION COMMISSION

MAY 15 1991

CONSERVATION DIVISION  
Wichita, Kansas