

15-135-20166-0000

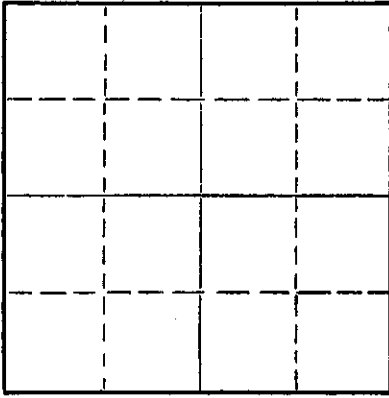
STATE OF KANSAS  
STATE CORPORATION COMMISSION

Form CP-4

Give All Information Completely  
Make Required Affidavit  
Mail or Deliver Report to:  
Conservation Division  
State Corporation Commission  
212 No. Market  
Wichita, Kansas

WELL PLUGGING RECORD

NORTH



Locate well correctly on above  
Section Plat

Ness County, Sec. 18 Twp. 20S Rge. (E) 23 (W)

Location as "NE/CNW/SW" or footage from lines C/SW SW  
Lease Owner R. V. Lehner  
Lease Name Lehner Well No. #1 "B"  
Office Address P. O. Box 398, Ness City, Kansas 67560  
Character of Well (completed as Oil, Gas or Dry Hole) Dry Hole  
Date well completed July 18 19 68  
Application for plugging filed July 18 19 68  
Application for plugging approved July 18 19 68  
Plugging commenced July 18 19 68  
Plugging completed July 18 19 68  
Reason for abandonment of well or producing formation Dry Hole

If a producing well is abandoned, date of last production 19  
Was permission obtained from the Conservation Division or its agents before plugging was commenced? Yes

Name of Conservation Agent who supervised plugging of this well Leo Massey, Hays, Kansas  
Producing formation Depth to top Bottom Total Depth of Well 4410 Feet  
Show depth and thickness of all water, oil and gas formations.

OIL, GAS OR WATER RECORDS

CASING RECORD

| FORMATION | CONTENT | FROM | TO      | SIZE | PUT IN | PULLED OUT |
|-----------|---------|------|---------|------|--------|------------|
|           | 8-5/8"  | 0    | 288.38' |      |        |            |
|           |         |      |         |      |        |            |
|           |         |      |         |      |        |            |
|           |         |      |         |      |        |            |
|           |         |      |         |      |        |            |
|           |         |      |         |      |        |            |
|           |         |      |         |      |        |            |
|           |         |      |         |      |        |            |
|           |         |      |         |      |        |            |

Describe in detail the manner in which the well was plugged, indicating where the mud fluid was placed and the method or methods used in introducing it into the hole. If cement or other plugs were used, state the character of same and depth placed, from feet to feet for each plug set.

Plugged hole as follows: Plugged at 720' with 70 sacks of cement; plugged at 270' with 20 sacks of cement; plugged at 40' with 10 sacks of cement. Plug down at 8:30 A. M. July 18, 1968.

RECEIVED  
STATE CORPORATION COMMISSION  
JUL 22 1968  
CONSERVATION DIVISION  
Wichita, Kansas


(If additional description is necessary, use BACK of this sheet)

Name of Plugging Contractor Strata Drilling, Inc.  
Address P. O. Box 355, Great Bend, Kansas 67530

STATE OF KANSAS, COUNTY OF BARTON, ss.  
Charles W. Steincamp (employee of owner) or (~~owner~~) of the above-described well, being first duly sworn on oath, says: That I have knowledge of the facts, statements, and matters herein contained and the log of the above-described well as filed and that the same are true and correct. So help me God.

(Signature) Charles W. Steincamp  
Charles W. Steincamp  
P. O. Box 355, Great Bend, Kansas  
(Address)

Subscribed and sworn to before me this 18th day of July, 19 68



My commission expires December 14, 1969

Elaine H. Taylor  
Notary Public.

D R I L L E R S   L O G

#1 Lehner "B"

CASING RECORD:  
288.38' of new 8-5/8"  
surface casing.

COMPANY: R. V. Lehner  
CONTRACTOR: Strata Drilling, Inc.

DESCRIPTION: C/SW SW  
Section 18-20S-23W  
Ness County, Kansas

TOTAL DEPTH:  
4410'

COMMENCED: July 9, 1968  
COMPLETED: July 18, 1968

ELEVATION: 2312' KB

D. & A.

| <u>FORMATION</u>              | <u>FROM</u> | <u>TO</u> | <u>REMARKS</u>   |
|-------------------------------|-------------|-----------|--|
| Clay                          | 0           | 40        | Ran 288.38' of new 8-5/8" surface casing; set and cemented at 288.28' with 150 sacks of regular cement and 2% gel. Plug down at 12:30 A. M. July 10, 1968. |
| Rock Post, Clay, Sand & Shale | 40          | 311       |  |
| Shale & Shells                | 311         | 915       |  |
| Shells, Red Bed & Shale       | 915         | 1538      |  |
| Anhydrite                     | 1538        | 1575      |  |
| Red Bed & Shale               | 1575        | 1786      |  |
| Shale & Lime                  | 1786        | 3909      |  |
| Lime                          | 3909        | 4384      |  |
| Cherty Lime                   | 4384        | 4410      |  |

Total Depth 4410'

D. & A.

Plugged hole as follows: Plugged at 720' with 70 sacks of cement; plugged at 270' with 20 sacks of cement; plugged at 40' with 10 sacks of cement. Plug down at 8:30 A. M. July 18, 1968.

STATE OF KANSAS )  
                          ) ss.  
COUNTY OF BARTON )


I certify that this is a true and correct copy of the above log to the best of my knowledge.

STRATA DRILLING, INC.

*Charles W. Steincamp*  
Charles W. Steincamp, President

Subscribed and sworn to before me this 18th day of July, 1968.

My Commission Expires:  
December 14, 1969



*Elaine H. Taylor*  
Elaine H. Taylor, Notary Public