

API NUMBER 15-135-23,338-000

LEASE NAME Slagle 'A'

WELL NUMBER 1-30

510 Ft. from S Section Line

800 Ft. from E Section Line

SEC. 30 TWP. 20 SRGE. 25 (E) 1/4 (W)

COUNTY Ness

Date Well Completed 7/1/89

Plugging Commenced 7/1/89

Plugging Completed 7/1/89

TYPE OR PRINT  
 NOTICE: Fill out completely  
 and return to Cons. Div.  
 office within 30 days.

LEASE OPERATOR Ranken Energy Corporation

ADDRESS 3206 Teakwood Lane

PHONE# (405)-340-2363 OPERATORS LICENSE NO. 03447

Character of Well D&A

(Oil, Gas, D&A, SWD, Input, Water Supply Well)

The plugging proposal was approved on 7-1-89

by Steve Pfeifer

Is ACO-1 filed? No If not, is well log attached? Yes

Producing Formation \_\_\_\_\_ Depth to Top \_\_\_\_\_ Bottom \_\_\_\_\_ T.D. 1735'

Show depth and thickness of all water, oil and gas formations.

OIL, GAS OR WATER RECORDS

CASING RECORD

Formation	Content	From	To	Size	Put In	Pulled out
				8-5/8"	233'	-0-

Describe in detail the manner in which the well was plugged, indicating where the mud fluid was placed and the method or methods used in introducing it into the hole. If cement or other plugs were used, state the character of same and depth placed, from feet to feet each set.  
Mud laden fluid 1735'-1645'

50 sks cement @ 1645' 10 sks cement @ 40'  
80 sks cement @ 930' 15 sks cement in rathole  
40 sks cement @ 230' 10 sks cement in mousehole  
 (If additional description is necessary, use BACK of this form.)

Name of Plugging Contractor Emphasis Oil Operations License No. 750

Address P. O. Box 506, Russell, Kansas 67665-0506

STATE OF KANSAS COUNTY OF RUSSELL, ss.

Kyle B. Branum (Employee of Operator) or (Operator) of above-described well, being first duly sworn on oath, says: That I have knowledge of the facts, statements, and matters herein contained and the log of the above-described well as filed that the same are true and correct, so help me God.

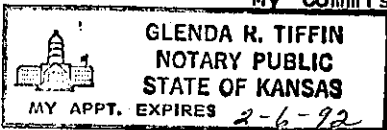
(Signature) Kyle B. Branum

(Address) P. O. Box 506, Russell, KS 67665-0506

SUBSCRIBED AND SWORN TO before me this 5th day of July, 1989

Glenda R. Tiffin  
 Glenda R. Tiffin, Notary Public

My Commission Expires: 2-6-92



EMPHASIS OIL OPERATIONS

P. O. BOX 506

RUSSELL, KS 67665

DRILLERS LOG

OPERATOR: Ranken Energy Corporation  
3206 Teakwood Lane  
Edmond, Oklahoma 73013

CONTRACTOR: Emphasis Oil Operations  
Box 506  
Russell, KS 67665

LEASE: Slagle 'A' WELL #1-30

LOCATION: Approx. S/2 SE SE  
Section 30-20S-25W  
Ness County, Kansas

ROTARY TOTAL DEPTH: 1735'

ELEVATION: 2410' K.B.

COMMENCED: 6/29/89

COMPLETED: 7/1/89

CASING: 8-5/8" @ 233' w/135 sks cement

STATUS: Dry Hole


DEPTHS & FORMATIONS

(All measurements from K.B.)

Top Soil, Sand & Clay	50'	Cedar Hills	1310'
Shale	718'	Red Bed	1625'
Dakota Sand	750'	Anhydrite	1660'
Red Bed	1121'	Red Bed (R.T.D.)	1735'

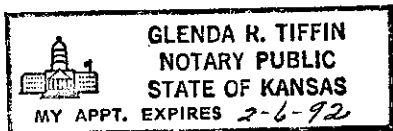
STATE OF KANSAS )  
                          ) ss  
COUNTY OF RUSSELL)

Kyle B. Branum, of Emphasis Oil Operations, states that the above and foregoing is a true and correct log of the above captioned well, to the best of his knowledge.

  
Kyle B. Branum

Subscribed and sworn to before me on July 5, 1989.

My commission expires: February 6, 1992.



  
Glenda R. Tiffin, Notary Public

RECEIVED  
STATE CORPORATION COMMISSION

JUL - 6 1989

CONSERVATION DIVISION  
Wichita, Kansas