

CARD MUST BE TYPED

State of Kansas
NOTICE OF INTENTION TO DRILL
 (see rules on reverse side)

CARD MUST BE SIGNED

Starting Date: 10-22-84
 month day year

OPERATOR: License # 7271
 Name Bartling Oil Company
 Address 8550 Katy Freeway #128
 City/State/Zip Houston, TX 77024
 Contact Person Carl S. Graef
 Phone 713-465-1093

CONTRACTOR: License # 6033
 Name Murfin Drilling Company
 City/State Wichita, KS


Well Drilled For:	Well Class:	Type Equipment:
<input type="checkbox"/> Oil	<input type="checkbox"/> Swd	<input checked="" type="checkbox"/> Mud Rotary
<input checked="" type="checkbox"/> Gas	<input type="checkbox"/> Inj	<input type="checkbox"/> Air Rotary
<input type="checkbox"/> OWWO	<input type="checkbox"/> Expl	<input type="checkbox"/> Cable
	<input checked="" type="checkbox"/> Wildcat	

If OWWO: old well info as follows:

Operator
 Well Name
 Comp Date Old Total Depth
 Projected Total Depth 3100 feet
 Projected Formation at TD Ft. Riley
 Expected Producing Formations

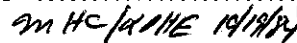
I certify that we will comply with K.S.A. 55-101, et seq., plus eventually plugging hole to K.C.C. specifications.

Date 10/17/84 Signature of Operator or Agent



Title

GEOLOGIST



API Number 15- 071-20,347-0000

C. SW NW/4 Sec 18 Twp 20 S, Rge 40
 (location)

3300 Ft North from Southeast Corner of Section
 4620 Ft West from Southeast Corner of Section
 (Note: Locate well on Section Plat on reverse side)

Nearest lease or unit boundary line 660 feet.
 County Greeley
 Lease Name Lanterman Trust Well# 2

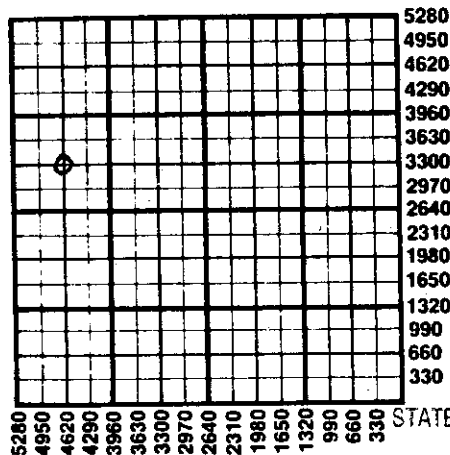
Domestic well within 330 feet: ☐ yes ☒ no
 Municipal well within one mile: ☐ yes ☒ no

Depth to Bottom of fresh water 250 feet
 Lowest usable water formation Cheyenne
 Depth to Bottom of usable water 1150 feet
 Surface pipe by Alternate: 1 ☐ 2 ☒
 Surface pipe to be set 275 feet
 Conductor pipe if any required none feet
 Ground surface elevation 3617 feet MSL
 This Authorization Expires 10-19-85
 Approved By 10-19-84

Must be filed with the K.C.C. five (5) days prior to commencing well
This card void if drilling not started within six (6) months of date received by K.C.C.

Important procedures to follow:

A Regular Section of Land
1 Mile = 5,280 Ft.



1. Notify District office before setting surface casing.
2. Set surface casing by circulating cement to the top.
3. File completion forms ACO-1 with K.C.C. within 90 days of well completion, following instructions on ACO-1, side 1, and including copies of wireline logs.
4. Notify District office 48 hours prior to old well workover or re-entry.
5. Prior to plugging, prepare a plugging plan, then obtain agreement from the appropriate district office for an approved plugging plan.
6. Submit plugging report (CP-4) to K.C.C. after plugging is completed.
7. Obtain an approved injection docket number before disposing of salt water.
8. Notify K.C.C. within 10 days when injection commences or terminates.
9. If an alternate 2 completion, cement in the production pipe from below any usable water to surface within 120 days of spud date.

RECEIVED

STATE CORPORATION COMMISSION

State Corporation Commission of Kansas

Conservation Division

200 Colorado Derby Building

Wichita, Kansas 67202

(316) 263-3238

CONSERVATION DIVISION

Wichita, Kansas