

## NOTICE OF INTENTION TO DRILL


TO BE FILED WITH THE STATE CORPORATION COMMISSION PRIOR TO COMMENCEMENT OF WELL



15:10:00052.0000  
Kermit Oil Co.

1. Operator Jones-Gebert Oil Co. and / Kermit Oil Co. Address 1007 Central Bldg.-Wichita, Kans.
2. Lease name Rush Well No. 1 County Lane
3. Well Location C SW NE Sec. 1 Township 16 South Range 30 West
4. Well to be drilled 660 ft. from nearest lease line.
5. Drilling Contractor Jones-Gebert Oil, Inc. Address same as above
6. Type of equipment: Rotary  Cable Tool  Approx. date operation to begin Jan, 31, 1963
7. Well to be drilled for Oil  Gas  Disposal  Input  Estimated Total Depth of Well 4800 ft.
8. Depth of deepest fresh water well within one mile of location 200 ft. If none exists, write NONE
9. Ground elevation at location is approx. \_\_\_\_\_ ft. higher or \_\_\_\_\_ ft. lower than ground elevation at water well.
10. Depth of the deepest municipal water well within three miles of location none ft. If none exists, write NONE
11. Operator states that he will set surface pipe at least 25 ft. below all Tertiary or unconsolidated deposits and, taking into consideration differences in ground elevations, that the minimum depth necessary, to the best of his knowledge and belief, to protect all fresh water zones is 300 ft. and operator agrees to set surface pipe at this location to a depth of not less than 300 ft. Alternate 1  Alternate 2 .

REMARKS:

Signature of Operator





**State Corporation Commission of Kansas**  
**Conservation Division**  
**500 Insurance Building**  
**212 North Market**  
**Wichita 2, Kansas**

RECEIVED  
STATE CORPORATION COMMISSION

DEC 17 1962

12-17-62

CONSERVATION DIVISION  
Wichita, Kansas

**(IF PREFERRED, MAIL IN ENVELOPE)**