

TYPE

NOTICE OF INTENTION TO DRILL



CORRECTION  
C-1  
15-203-20-026-0000  
(For office use only)

TO BE FILED WITH THE STATE CORPORATION COMMISSION  
PRIOR TO COMMENCEMENT OF WELL

1. Operator Shenandoah Oil Corporation

Starting Date March 20, 1975

Address 230 Hightower Bldg. Oklahoma City, Okla.

County Wichita

73102

2. Contractor Jim Snyder Drilling Company

Sec 35 Twp 18 S Rge 37 <sup>Ex</sup> W

Address Denver Club Bldg., Denver, Colorado

Spot Location 330' E of C-N/2

3. Type of Equipment: Rotary X Cable Tool \_\_\_\_\_

Nearest Lease Line 1320' ft.

4. Well to be Drilled for: Oil \_\_\_\_\_ Gas X

Lease Name Nance

Disposal \_\_\_\_\_ Input \_\_\_\_\_ Other \_\_\_\_\_

5. Depth of Deepest Fresh Water within 1 mile 180 ft.

Well No. #1

6. Depth of Municipal Water Well within 3 miles 220 ft.

7. Depth to Protect all Fresh Water 250 ft.

8. Amount of Surface Casing to be set 300+ ft.

Est. Total Depth 3150 ft.

9. Alternate No. 1 \_\_\_\_\_ No. 2 X

REMARKS:

OPERATOR STATES THAT HE WILL COMPLY WITH K. S. A. 55-128

This is a revised intent.

Changing initial well location  
in the quarter Section.

Signature of Operator


*Harold L. Young*

Harold L. Young

OLD LOCATION CNE/4

OK Prod





**State Corporation Commission of Kansas  
Conservation Division  
P. O. Box 17027  
Wichita, Kansas 67217**

**RECEIVED  
STATE CORPORATION COMMISSION**

MAR 13 1975


**CONSERVATION DIVISION  
Wichita, Kansas**

(IF PREFERRED, MAIL IN ENVELOPE)

*OLD CARD DATED 1974*

TYPE

# NOTICE OF INTENTION TO DRILL



TO BE FILED WITH THE STATE CORPORATION COMMISSION  
PRIOR TO COMMENCEMENT OF WELL

1. Operator Shenandoah Oil Corporation

Starting Date March 20, 1975

Address 230 Hightower Bldg., Oklahoma City, Okla.

County Wichita

2. Contractor Jim Snyder Drilling Company

Sec 35 Twp 18 S Rge 37 <sup>W</sup>

Address Denver Club Bldg., Denver, Colorado

Spot Location 330' E of C-N/2

3. Type of Equipment: Rotary X Cable Tool     

Nearest Lease Line 1320' ft.

4. Well to be Drilled for: Oil      Gas X

Lease Name Nance

Disposal      Input      Other     

5. Depth of Deepest Fresh Water within 1 mile 180 ft.

6. Depth of Municipal Water Well within 3 miles 320 ft.

Well No. #1

7. Depth to Protect all Fresh Water 250 ft.

8. Amount of Surface Casing to be set 300 ft.

Est. Total Depth 3150' ft.

9. Alternate No. 1      No. 2 X


### REMARKS:

This is a revised intent.  
Changing initial well location  
in the quarter Section.

OPERATOR STATES THAT HE WILL COMPLY WITH K. S. A. 55-128

Signature of Operator Harold L. Young Harold L. Young





**State Corporation Commission of Kansas**  
**Conservation Division**  
**P. O. Box 17027**  
**Wichita, Kansas 67217**

**RECEIVED**  
**STATE CORPORATION COMMISSION**  
**3-17-75**  
**CONSERVATION DIVISION**  
**Wichita, Kansas**

**(IF PREFERRED, MAIL IN ENVELOPE)**

## NOTICE OF INTENTION TO DRILL

TO BE FILED WITH THE STATE CORPORATION COMMISSION  
PRIOR TO COMMENCEMENT OF WELL

API Number 15-203-20,026  
 (For office use only) -0000

1. Operator Shenandoah Oil Corporation  
 Address 230 Hightower Bldg., Okla. City, OK
2. Contractor Jim Snyder Drilling Co.  
 Address Denver Club Bldg., Denver, Colo.
3. Type of Equipment: Rotary  Cable Tool \_\_\_\_\_
4. Well to be Drilled for: Oil \_\_\_\_\_ Gas   
 Disposal \_\_\_\_\_ Input \_\_\_\_\_ Other \_\_\_\_\_
5. Depth of Deepest Fresh Water within 1 mile 180 ft.
6. Depth of Municipal Water Well within 3 miles 220 ft.
7. Depth to Protect all Fresh Water 250 ft.
8. Amount of Surface Casing to be set 300 ft.
9. Alternate No. 1 \_\_\_\_\_ No. 2

Starting Date Jan. 30th, 1975

County Wichita

Sec 35 Twp 18 S Rge 37

Spot Location C-NE/4

Nearest Lease Line 1320 ft.

Lease Name Nance

Well No. #1

Est. Total Depth 3150 ft.

## REMARKS:

*REVISED*  
 WELL LOCATION ~~HERE~~ TO 330' E CN/2  
 BY NEW CARD 3/17/75  
*RW/Post*

OPERATOR STATES THAT HE WILL COMPLY WITH K. S. A. 55-128  
 Shenandoah Oil Corporation

Signature of Operator

*Harold L. Young*



*OK*  
*JB*

First  
Class  
Postage

**State Corporation Commission of Kansas**  
**Conservation Division**  
**P. O. Box 17027**  
**Wichita, Kansas 67217**

RECEIVED  
STATE CORPORATION COMMISSION  
DEC 18 1974  
12-18-74  
CONSERVATION DIVISION  
Wichita, Kansas

(IF PREFERRED, MAIL IN ENVELOPE)