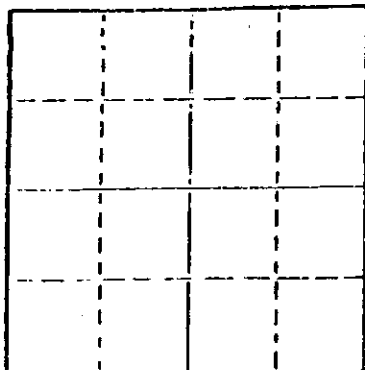


STATE OF KANSAS
STATE CORPORATION COMMISSION

WELL PLUGGING RECORD

Give All Information Completely
Make Required Affidavit
Mail or Deliver Report to
Conservation Division
State Corporation Comm.
245 North Water
Wichita, KS 67202

Ness County, Sec. 35 Twp. 20S Rge. 25W E/W
Location as "NE/CNW $\frac{1}{4}$ /SW $\frac{1}{4}$ " or footage from lines
C NW SW
Lease Owner National Oil Company
Lease Name Almquist Well No. 1
Office Address 200 W. Douglas, #800, Wichita, Ks.
Character of Well (Completed as Oil, Gas or Dry Hole)



Locate well correctly on above
Section Plot

Oil
Date Well completed March 20 19 78
Application for plugging filed Nov. 25 1980
Application for plugging approved Dec. 1 1980
Plugging commenced Jan. 26 1981
Plugging completed Jan. 26 1981
Reason for abandonment of well or producing formation
no longer commercial producer
If a producing well is abandoned, date of last production
Sept. 18 19 78

Was permission obtained from the Conservation Division or
its agents before plugging was commenced? yes

Name of Conservation Agent who supervised plugging of this well Marion Schmidt
Producing formation Mississippi Depth to top 4450 Bottom 4480 Total Depth of Well 4480
Show depth and thickness of all water, oil and gas formations.

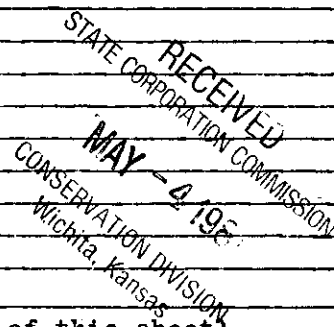
OIL, GAS OR WATER RECORDS

CASING RECORD

FORMATION	CONTENT	FROM	TO	SIZE	PUT IN	PULLED OUT
Mississippi		4480	4450	5-1/2	4470'	none

Describe in detail the manner in which the well was plugged, indicating where the mud fluid
was placed and the method or methods used in introducing it into the hold. If cement or other
plugs were used, state the character of same and depth placed, from _____ feet to
_____ feet for each plug set.

4' to 1246' Cement
1246 to 1650' gel
1650 to 1975 cement
1975 to TD Mud laden fluid



(If additional description is necessary, use BACK of this sheet)

Name of Plugging Contractor Allied Cementing Co., Inc.

STATE OF Kansas COUNTY OF Sedgwick, ss.
Bill C. Romig (employee of owner) or (owner or operator)

of the above-described well, being first duly sworn on oath, says: That I have knowledge of
the facts, statements, and matters herein contained and the log of the above-described well
as filed and that the same are true and correct. So help me God.

(Signature) *Bill C. Romig*
200 W. Douglas #800, Wichita, Ks.
(Address)

SUBSCRIBED AND SWORN TO before me this 1 day of May, 19 81

Darlene J. May
Notary Public.

My commission expires



Send to: Ed Leith

API# 15-135-21,392 - 0000

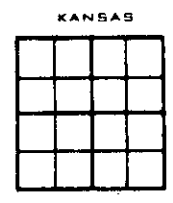
KANSAS GEOLOGICAL SOCIETY
KANSAS WELL LOG BUREAU - KANSAS WELL SAMPLING BUREAU
KANSAS GEOLOGICAL SOCIETY BUILDING
508 EAST MURDOCK - WICHITA, KANSAS

COMPANY National Oil Company
FARM Almquist NO. 1

SEC. 35 T. 20S R. 25W
LOC. C-NW SW

TOTAL DEPTH 4,480'
COMM. January 11, 1978 COMP. January 24, 1978
SHOT OR TREATED
CONTRACTOR H-30, Inc.
ISSUED January 30, 1978

COUNTY Ness



CASING
20 10
15 8-5/8" 529' cemented w/290 sxs cement ELEVATION 2,399' K.B.
12 6
13 5-1/2" 4,470' cemented w/150 sxs cement PRODUCTION
DV Tool @ 1,602' w/350 sxs cement
FIGURES INDICATE BOTTOM OF FORMATIONS

Shale	1,638'
Anhydrite	1,679'
Shale	2,445'
Shale and Lime	3,320'
Lime and Shale	3,970'
Lime	4,480'
Rotary Total Depth	4,480'

I hereby certify the above and foregoing to be
a true and correct log of the above described
well as shown by the drilling reports.

H-30, INC.

Dean Britting
Dean Britting

RECEIVED
STATE CORPORATION COMMISSION
NOV 26 1980
REGISTRATION DIVISION
Wichita, Kansas

State of Kansas }
County of Sedgwick } ss:

Suscribed and Sworn to before me a Notary Public
in and for said county and state this 30th day

of January, 1978.

Elsie Willison
Elsie Willison - Notary Public

My Commission Expires:

June 30, 1978

