

15-165-20432-0000

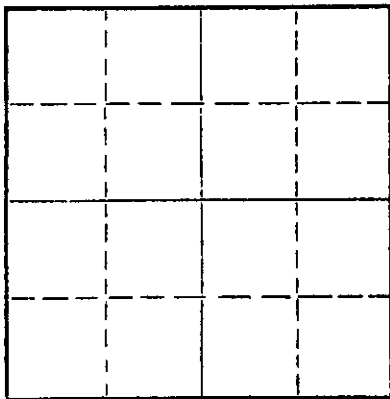
STATE OF KANSAS
STATE CORPORATION COMMISSION

Form CP-4

WELL PLUGGING RECORD

Give All Information Completely
Make Required Affidavit
Mail or Deliver Report to:
Conservation Division
State Corporation Commission
212 No. Market
Wichita, Kansas

NORTH



Locate well correctly on above
Section Plat

Rush County, Sec. 29 Twp. 17S Rge. 16W(5) (W)
Location as "NE/CNW/SW" or footage from lines NW SW NW
Lease Owner Frontier Oil Co.
Lease Name Brack C. Well No. 1
Office Address 1720 Wichita Plaza Wichita, Ks.
Character of Well (completed as Oil, Gas or Dry Hole) Gas
Date well completed 6-29 19 72
Application for plugging filed 9-27 19 74
Application for plugging approved 9-27 19 74
Plugging commenced 10-21 19 74
Plugging completed 10-21 19 74
Reason for abandonment of well or producing formation Non-commercial

If a producing well is abandoned, date of last production _____ 19 ____
Was permission obtained from the Conservation Division or its agents before plugging was commenced? Yes

Name of Conservation Agent who supervised plugging of this well Leo Massey
Producing formation Lans-KC Depth to top 3312 Bottom 3543 Total Depth of Well 3580 Feet
Show depth and thickness of all water, oil and gas formations.

OIL, GAS OR WATER RECORDS

CASING RECORD

FORMATION	CONTENT	FROM	TO	SIZE	PUT IN	PULLED OUT
				8 1/2"	208'	None
				4 1/2"	3578'	None

RECEIVED
STATE CORPORATION COMMISSION
OCT 24 1974
CONSERVATION DIVISION
Wichita, Kansas

Describe in detail the manner in which the well was plugged, indicating where the mud fluid was placed and the method or methods used in introducing it into the hole. If cement or other plugs were used, state the character of same and depth placed, from _____ feet to _____ feet for each plug set.

Mixed 70 ss gel down 4 1/2" and 25 ss gel down casing
followed by 350 bulls down 4 1/2" and 50 ss cement.
Shut in Press 100#.


(If additional description is necessary, use BACK of this sheet)
Name of Plugging Contractor Allied Cementing Co.
Address Russell, Kans

STATE OF KANSAS COUNTY OF SEDGWICK, ss.
Maxine V. Starr (employee of owner) or (owner or operator) of the above-described well, being first duly sworn on oath, says: That I have knowledge of the facts, statements, and matters herein contained and the log of the above-described well as filed and that the same are true and correct. So help me God.

(Signature) Maxine V. Starr
1720 Wichita Plaza, Wichita, Kansas
(Address)

SUBSCRIBED AND SWORN to before me this 23rd day of October, 19 74

My commission expires _____
D'Ann Drennan
Notary Public.



DRILLERS LOG

No. 1 Brack "C"

CASING RECORD:	COMPANY: Frontier Oil Company	DESCRIPTION:
6 5/8" @ 215' w/140 sx cement	CONTRACTOR: Red Tiger Drilling Co.	NW SW NW 29-17S-16W
4 1/2" @ 3578' w/275 sx cement	COMMENCED: May 5, 1972	Rush County, Kansas
TOTAL DEPTH: 3580'	COMPLETED: May 16, 1972	ELEVATION: 2050G.L.


<u>FORMATION</u>	<u>FROM</u>	<u>TO</u>	<u>REMARKS</u>
Soil, Post Rock & Shale	0	218	
Shale	218	420	
Shale, Sand & Red Bed	420	1120	
Anhydrite	1120	1156	
Shale	1156	1810	
Shale & Lime	1810	2836	
Lime	2836	2853	
Lime & Shale	2853	3052	
Lime	3052	3580	

I certify that this is a true and correct copy of the above log to the best of my knowledge.

RED TIGER DRILLING COMPANY

Jim Farrice
Jim Farrice

Subscribed and sworn to before me this 22nd day of May, 1972.



Virginia T. Albert
Notary Public

My Commission Expires:
7-23-72

RECEIVED
STATE CORPORATION COMMISSION

SEP 27 1974

CONSERVATION DIVISION
Wichita, Kansas