

15.115.206630000

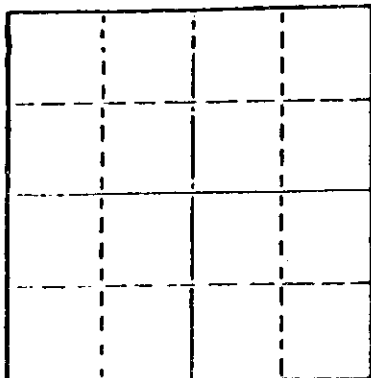
STATE OF KANSAS
STATE CORPORATION COMMISSION

WELL PLUGGING RECORD

Give All Information Completely
Make Required Affidavit
Mail or Deliver Report to
Conservation Division
State Corporation Comm.
245 North Water
Wichita, KS 67202

Rush County, Sec. 32 Twp. 17S Rge. 16W E/W
Location as "NE/CNW $\frac{1}{4}$ SW $\frac{1}{4}$ " or footage from lines
C SE/4 SE/4 NW/4

Lease Owner Frontier Oil Company
Lease Name Huenergardt Well No. 1
Office Address 1720 KSB&T Building, Wichita, Kansas 67202
Character of Well (Completed as Oil, Gas or Dry Hole) _____



Locate well correctly on above
Section Plat

D & A
Date Well completed November 19, 1977
Application for plugging filed November 19, 1977
Application for plugging approved November 19, 1977
Plugging commenced November 19, 1977
Plugging completed November 19, 1977

Reason for abandonment of well or producing formation
D & A

If a producing well is abandoned, date of last production
19

Was permission obtained from the Conservation Division or
its agents before plugging was commenced? Yes

Name of Conservation Agent who supervised plugging of this well Leo F. Massey
Producing formation _____ Depth to top _____ Bottom _____ Total Depth of Well 3,542'
Show depth and thickness of all water, oil and gas formations.

OIL, GAS OR WATER RECORDS

CASING RECORD

FORMATION	CONTENT	FROM	TO	SIZE	PUT IN	PULLED OUT
				8 5/8"	251.08'	-0-

Describe in detail the manner in which the well was plugged, indicating where the mud fluid
was placed and the method or methods used in introducing it into the hold. If cement or other
plugs were used, state the character of same and depth placed, from _____ feet to
_____ feet for each plug set. Plug Hole

Mud to 420' w/50 sx cement
Mud to 240' w/25 sx cement
Mud to 40' w/ $\frac{1}{4}$ sx hulls, plug & 10 sx cement
2 sx cement in rathole
(Cement - 85 sx 50/50 Pozmix, 2% Gel)

(If additional description is necessary, use BACK of this sheet)

Name of Plugging Contractor Red Tiger Drilling Company
1720 KSB&T Building, Wichita, Kansas

STATE OF Kansas COUNTY OF Sedgwick, ss.
Gloria Fawcett (employee of owner) ~~xxxxxx~~
of the above-described well, being first duly sworn on oath, says: That I have knowledge of
the facts, statements, and matters herein contained and the log of the above-described well
as filed and that the same are true and correct. So help me God.

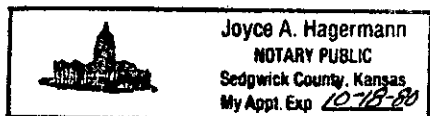
(Signature) Gloria Fawcett
1720 KSB&T Building, Wichita, Kansas
(Address)

SUBSCRIBED AND SWORN TO before me this 22nd day of November, 1977.

RECEIVED
STATE CORPORATION COMMISSION
NOV 30 1977
Joyce A. Hagermann
Notary Public.

My commission expires _____

CONSERVATION DIVISION
Wichita, Kansas



DRILLERS LOG

No. 1 Huenergardt

CASING RECORD:	COMPANY:	Frontier Oil Company	DESCRIPTION:
8 5/8" @ 258' w/165 sx cement	CONTRACTOR:	Red Tiger Drilling Company	C SE/4 SE/4 NW/4 Sec. 32-T17S-R16W Rush County, Kansas
	COMMENCED:	November 4, 1977	
	COMPLETED:	November 19, 1977	
TOTAL DEPTH: 3,542'			ELEVATION: 2,030' KB

<u>FORMATION</u>	<u>FROM</u>	<u>TO</u>	<u>REMARKS</u>
Surface Soil & Clay	0	107	
Sand	107	140	
Shale	140	496	
Sand	496	608	
Shale	608	1083	
Anhydrite	1083	1120	
Shale	1120	1323	
Shale w/Lime Streaks	1323	1775	
Lime & Shale	1775	2215	
Lime	2215	2540	
Lime & Shale	2540	2867	
Lime w/Shale Streaks	2867	2975	
Lime	2975	3063	
Lime w/Shale Streaks	3063	3132	
Lime	3132	3508	
Granite Wash	3508	3542	
RTD		3542	

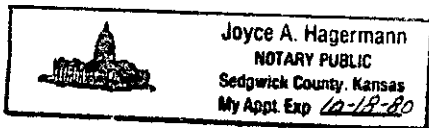
I certify that this is a true and correct copy of the above log to the best of my knowledge.

RED TIGER DRILLING COMPANY

Gloria Fawcett
Gloria Fawcett

Subscribed and sworn to before me this 22nd day of November, 1977.

Joyce A. Hagermann
Notary Public



RECEIVED
STATE CORPORATION COMMISSION
NOV 30 1977
CONSERVATION DIVISION
Wichita, Kansas