

LEASE NAME Yost

TYPE OR PRINT

NOTICE: Fill out completely
and return to Cons. Div.
office within 30 days.

WELL NUMBER 1

2310 Ft. from S Section Line

5050 Ft. from E Section Line

SEC. 5 TWP. 31 RGE. 17 (E) or (W)

COUNTY Comanche

Date Well Completed 6-4-98

Plugging Commenced 7-1-98

Plugging Completed 7-6-98

LEASE OPERATOR Coral Coast Petroleum LC

ADDRESS 200 E. First, Suite 001; Wichita 67202

PHONE (316) 269-1233 OPERATORS LICENSE NO. 31691

Character of Well D & A

(Oil, Gas, D&A, SWD, Input, Water Supply Well)

The plugging proposal was approved on June 25, 1998 (date)

by Steve Durrant (KCC District Agent's Name).

Is ACO-1 filed? Yes If not, Is well log attached? _____

Producing Formation Altamont/Mississippi Depth to Top 4878' Bottom 5092' T.O. 5726'

Show depth and thickness of all water, oil and gas formations.

OIL, GAS OR WATER RECORDS

CASING RECORD

Formation	Content	From	To	Size	Put in	Pulled out
Altamont	Water, show oil	4878	4882			
Mississippi	Water, show gas	5028	5092			
				8 5/8"	1019'	none
				5 1/2"	5686'	2583

Describe in detail the manner in which the well was plugged, indicating where the mud fluid was placed and the method or methods used in introducing it into the hole. If cement or other plug was used, state the character of same and depth placed, - from ___ feet to ___ feet each set:

MIRU set CIRP @ 4800 dump 2 sxs cement with dump bailor stretch and
cut pipe @ 2583, lay down csg. tally and run tbg. to 1067 load hole
and spot 50sxs cement, pull tbg to 538 and spot 30 sxs, pull tbg. to
60 and circ cement to surface 60/40 6% jel RDMO

Name of Plugging Contractor Clark Corporation License No. 5105

Address Medicine Lodge, KS

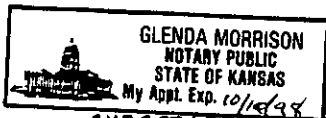
NAME OF PARTY RESPONSIBLE FOR PLUGGING FEES: Coral Coast Petroleum LC

STATE OF Kansas COUNTY OF Comanche, ss.

(Employee of Operator) or (Operator) of above-described well, being first duly sworn on oath, says: That I have knowledge of the facts statements, and matters herein contained and the log of the above-described well as filed the the same are true and correct, so help me God.

(Signature) [Signature]

(Address) _____



SUBSCRIBED AND SWORN TO before me this 7 day of July, 19 98

[Signature]
Notary Public

My Commission Expires: 10-14-98

USE ONLY ONE SIDE OF EACH FORM

WELLBORE SKETCH

Yost #1

100' W NW NW SW Sec 5-31S-17W


COMANCHE CO. KS

RECEIVED
KANSAS CORPORATION COMMISSION

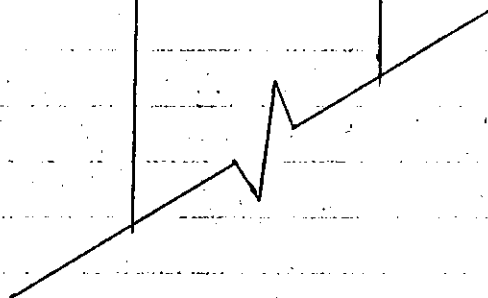
JUN 30 1998

CONSERVATION DIVISION
WICHITA, KS

2124 G.L.



8 5/8" @ 1019' w/450 SX



TOP CMT @ 4364'

ALTAMONT 5075'

WSSP 5020'

PBTD 5652'

Pfs: 4878-82' A 1,000 15% NE

Afs: 5028-34' }
Pfs: 5051-57' } A 1,000 15% MCA

Pfs: 5078-92' A 2,500 15% NE

5 1/2" IS/A @ 5686' w/215 SX

5726'