

STATE OF KANSAS  
STATE CORPORATION COMMISSION

WELL PLUGGING RECORD

Give All Information Completely  
Make Required Affidavit  
Mail or Deliver Report to  
Conservation Division  
State Corporation Comm.  
245 North Water  
Wichita, KS 67202

Comanche County, Sec. 19 Twp. 34S Rge. 18W E/W  
Location as "NE/CNW 1/4 SW 1/4" or footage from lines C NE NE  
The Maurice L. Brown Company

Lease Owner \_\_\_\_\_

Lease Name Huck Well No. 1

Office Address 1500 Vickers/KSB&T Bldg., Wichita

Character of Well (Completed as Oil, Gas or Dry Hole) \_\_\_\_\_

Dry Hole

Date Well completed December 8, 1976

Application for plugging filed \_\_\_\_\_ 19\_\_\_\_

Application for plugging approved \_\_\_\_\_ 19\_\_\_\_

Plugging commenced December 8, 1976

Plugging completed December 8, 1976

Reason for abandonment of well or producing formation \_\_\_\_\_

Dry Hole

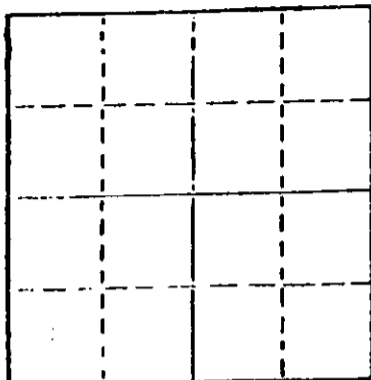
If a producing well is abandoned, date of last production  
\_\_\_\_\_ 19\_\_\_\_

Was permission obtained from the Conservation Division or  
its agents before plugging was commenced? Yes

Name of Conservation Agent who supervised plugging of this well Russell Biberstein of Attica

Producing formation \_\_\_\_\_ Depth to top \_\_\_\_\_ Bottom \_\_\_\_\_ Total Depth of Well 6666'

Show depth and thickness of all water, oil and gas formations.



Locate well correctly on above  
Section Plot

OIL, GAS OR WATER RECORDS

CASING RECORD

FORMATION	CONTENT	FROM	TO	SIZE	PUT IN	PULLED OUT
	Surface	0	606'	8-5/8"	606'	None
	Casing					

Describe in detail the manner in which the well was plugged, indicating where the mud fluid was placed and the method or methods used in introducing it into the hold. If cement or other plugs were used, state the character of same and depth placed, from \_\_\_\_\_ feet to \_\_\_\_\_ feet for each plug set.

Plugged Hole w/35 sax cement @ 400',  
15 sax cement 40' to 0, 5 sax cement  
in rat hole. Job completed @ 9 P.M.

RECEIVED  
STATE CORPORATION COMMISSION

DEC 15 1976

CONSERVATION DIVISION

(If additional description is necessary, use BACK of this sheet)

Name of Plugging Contractor Halliburton  
R.R. #1, Box 112, Liberal, Ks. 67901

STATE OF KANSAS COUNTY OF SEDGWICK, ss.  
T.M. McCaul, Jr. of Sage Drilling Co., Inc. (employee of owner) or (owner) or (operator)  
~~of the above-described well~~, being first duly sworn on oath, says: That I have knowledge of  
the facts, statements, and matters herein contained and the log of the above-described well  
as filed and that the same are true and correct. So help me God.


(Signature)

500 Bitting Bldg., Wichita, Ks. 67202  
(Address)

SUBSCRIBED AND SWORN TO before me this 14th day of December, 1976.

Louise K. Whitted - Notary Public.

My commission expires November 26, 1978.



DRILLERS LOG

HUCK NO. 1


CASING RECORD:	OPERATOR: Maurice L. Brown Company	DESCRIPTION:
8-5/8" set @ 606' w/600 sax cement	CONTRACTOR: Sage Drilling Co., Inc.	C NE NE Sec. 19-34S-18W Comanche County, Kansas.
TOTAL DEPTH: 6666'	COMMENCED: November 16, 1976	ELEVATION: 1990KB
	COMPLETED: December 8, 1976	

<u>FORMATION</u>	<u>FROM</u>	<u>TO</u>	<u>REMARKS</u>
Sand & Red Bed	0	545	
Red Bed & Shells	545	1585	
Anhydrite & Shale	1585	2000	
Shale	2000	2260	
Lime & Shale	2260	4530	DST#1 @ 4530'
Lime & Shale	4530	5072	DST#2 @ 5072'
Lime & Shale	5072	5641	DST#3 @ 5641'
Lime & Shale	5641	6249	DST#4 @ 6249'
Lime & Shale	6249	6309	DST#5 @ 6309'
Lime & Shale	6309	6480	DST#6 @ 6480'
Lime & Shale	6480	6666	DST#7 (Straddle) DST#8 (Straddle) Logged Hole. D&A

I certify that this is a true and correct copy of the above log to the best of my knowledge.

SAGE DRILLING CO., INC.

By *T. M. McCaul, Jr.*  
T. M. McCaul, Jr.



Subscribed and sworn to before me this 14th day of December, 1976.

*Louise K. Whitted*  
Louise K. Whitted - Notary Public

My commission expires:  
November 26, 1978.