

STATE OF KANSAS
STATE CORPORATION COMMISSION
200 Colorado Derby Building
Wichita, Kansas 67202

WELL PLUGGING RECORD
K.A.R.-82-3-117

API NUMBER 15-135-22,748-00-00

LEASE NAME Adolph

WELL NUMBER 1

SPOT LOCATION SW SW SW

SEC. 3 TWP. 19S RGE. 26E (W)

COUNTY Ness

Date Well Completed 1-1-85

Plugging Commenced 1-2-85

Plugging Completed 1-2-85

LEASE OPERATOR DaMar Resources, Inc.

ADDRESS P. O. Box 70, Hays, KS 67601

PHONE # (913) 625-0020 OPERATORS LICENSE NO. 9067

Character of Well D & A
(Oil, Gas, D&A, SWD, Input, Water Supply Well)

Did you notify the KCC/KDHE Joint District Office prior to plugging this well? Yes

Which KCC/KDHE Joint Office did you notify? District #1

Is ACO-1 filed? No If not, is well log attached? Yes

Producing formation _____ Depth to top _____ bottom _____ T.D. 4591' RTD

Show depth and thickness of all water, oil and gas formations.

OIL, GAS OR WATER RECORDS

CASING RECORD

| Formation | Content | From | To | Size | Put in | Pulled out |
|-----------|---------|------|------|--------|--------|------------|
| | | -0- | 283' | 8 5/8" | 283' | -0- |
| | | | | | | |
| | | | | | | |

Describe in detail the manner in which the well was plugged, indicating where the mud fluid was placed and the method or methods used in introducing it into the hole. If cement or other plugs were used state, the character of same and depth placed, from feet to feet each set.

Mud laden fluid 4591' - 1920' 10 sks cement @ Mousehole
 70 sks cement @ 1920' 10 sks cement @ Rathole
 50 sks cement @ 900'
 40 sks cement @ 300'
 10 sks cement @ 40'

(If additional description is necessary, use BACK of this form.)

Name of Plugging Contractor Emphasis Oil Operations License No. 750

Address P. O. Box 506, Russell, KS 67665

STATE OF KANSAS COUNTY OF RUSSELL, ss.

Joe K. Branum (employee of operator) or
(operator) of above-described well, being first duly sworn on oath, says that
I have knowledge of the facts, statements, and matters herein contained
the log of the above-described well as filed that the same are true and
correct, so help me God.

DENISE S. REYNOLDS
 NOTARY PUBLIC
 STATE OF KANSAS
 My Appointment Expires:
2-13-85

(Signature) Joe K. Branum
 (Address) Joe K. Branum
P.O. Box 506, Russell, KS 67665

SUBSCRIBED AND SWORN TO before me this 3rd day of January, 1985

Denise S. Reynolds
Denise S. Reynolds, Notary Public

My Commission expires: 2-13-85

15-135 22748-00-00

EMPHASIS OIL OPERATIONS

P. O. BOX 506
RUSSELL, KS 67665

DRILLERS LOG

OPERATOR: DaMar Resources, Inc.
P. O. Box 70
Hays, KS 67601

CONTRACTOR: Emphasis Oil Operations
P. O. Box 506
Russell, KS 67665

LEASE: Adolph WELL: #1

LOCATION: SW SW SW ^{26 KCC}
Section 3-19S-~~10W~~ ^{CS}
Ness County, Kansas

ROTARY TOTAL DEPTH: 4591'

ELEVATION: 2611' K.B.

COMMENCED: 12-20-84

DATE COMPLETED: 1-2-85

CASING: 8 5/8" @ 283' with 180 sks cement

STATUS: Dry Hole


DEPTHS & FORMATIONS

(All measurements from K.B.)

| | | | |
|----------------|-------|--------------------|-------|
| Topsoil & Sand | 32' | Shale & Shells | 2702' |
| Clay & Shale | 286' | Shale | 2830' |
| Shale & Sand | 1364' | Shale & Shells | 3085' |
| Sand | 1626' | Lime & Shale | 3199' |
| Shale & Sand | 1884' | Shale & Lime | 3426' |
| Anhydrite | 1924' | Lime & Shale (RTD) | 4591' |
| Shale | 2098' | | |

STATE OF KANSAS)
) ss:
COUNTY OF RUSSELL)

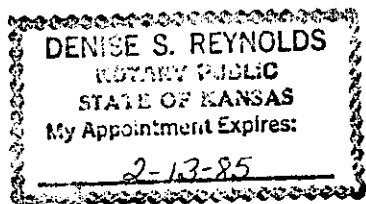
Joe K. Branum, of Emphasis Oil Operations, states that the above and foregoing is a true and correct log of the above captioned well, to the best of his knowledge.

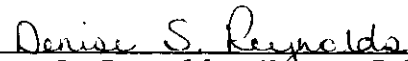


Joe K. Branum

Subscribed and sworn to before me this 3rd day of January, 1985.

My Commission Expires: February 13, 1985.





Denise S. Reynolds, Notary Public

01-04-1985

Wichita, Kansas