

STATE OF KANSAS
STATE CORPORATION COMMISSION

15-101-20472-0000

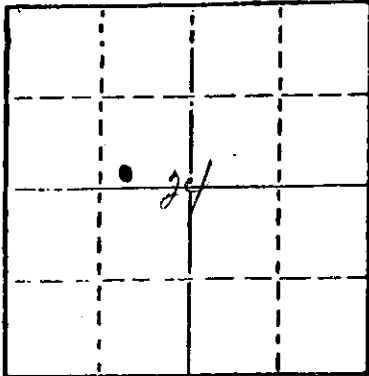
WELL PLUGGING RECORD

Give All Information Completely
Make Required Affidavit
Mail or Deliver Report to
Conservation Division
State Corporation Comm.
245 North Water
Wichita, KS 67202

Lane _____ County, Sec. 24 Twp. 17S Rge. 28 NE/W
Location as "NE/CNW $\frac{1}{4}$ SW $\frac{1}{4}$ " or footage from lines _____
SW SE NW

Lease Owner Beren Corporation
Lease Name Paul Well No. 2
Office Address 970 Fourth Financial Center Wichita, KS 67202
Character of Well (Completed as Oil, Gas or Dry Hole) _____
Dry Hole

Date Well completed August 4 1980
Application for plugging filed August 4 1980
Application for plugging approved August 4 1980
Plugging commenced August 4 1980
Plugging completed August 4 1980
Reason for abandonment of well or producing formation _____
Dry Hole



Locate well correctly on above
Section Plat

If a producing well is abandoned, date of last production _____
19____

Was permission obtained from the Conservation Division or
its agents before plugging was commenced? yes

Name of Conservation Agent who supervised plugging of this well Gilbert Balthazor
Producing formation _____ Depth to top _____ Bottom _____ Total Depth of Well 4670'
Show depth and thickness of all water, oil and gas formations.


OIL, GAS OR WATER RECORDS

CASING RECORD

FORMATION	CONTENT	FROM	TO	SIZE	PUT IN	PULLED OUT
Surface Casing		0	330	8 5/8	381	0

Describe in detail the manner in which the well was plugged, indicating where the mud fluid
was placed and the method or methods used in introducing it into the hold. If cement or other
plugs were used, state the character of same and depth placed, from _____ feet to
_____ feet for each plug set.

- #1 Plug set @ 850' with 70 sacks
- #2 Plug set @ 340' with 20 sacks
- #3 Plug set @ 40' with 10 sacks
- #4 Plug - RH with 5 sacks



(If additional description is necessary, use BACK of this sheet)

Name of Plugging Contractor Blue Goose Drilling Company


STATE OF Kansas COUNTY OF Barton, ss.
George E. Miller, Jr. (employee of owner) or (owner or operator)
of the above-described well, being first duly sworn on oath, says: That I have knowledge of
the facts, statements, and matters herein contained and the log of the above-described well
as filed and that the same are true and correct. So help me God.

(Signature) George E. Miller, Jr.
P. O. Box 1413 Great Bend, KS 67530
(Address)

SUBSCRIBED AND SWORN TO before me this 7th day of August, 1980

Mary Ann Schwaborn
Notary Public.

My commission expires 8-1-81



WELL LOG

Paul #2
SW SE NW Sec. 24-17S-28W
Lane County, KS

Name of Operator: Beren Corporation
970 Fourth Financial Center
Wichita, KS 67202

Date Completed: 8-4-80

<u>FROM</u>	<u>TO</u>	
0	200	Sand and Shale
200	386	Shale
386	736	Sand and Shale
736	1515	Shale
1515	2253	Shale and Sand
2253	2680	Red Bed and Shale
2680	3245	Shale
3245	3960	Shale and Lime
3960	4560	Shale and Lime
4560	4580	Shale and Lime
4580	4670	Lime
4670		T.D.

STATE OF KANSAS

COUNTY OF BARTON ss

George E. Miller, Jr., President of Blue Goose Drilling Co., Inc.,
being first duly sworn on oath says: That I have knowledge of the facts,
statements and matters herein contained and the log of the above described
well as filed and that the same are true and correct.

George E. Miller, Jr.
George E. Miller, Jr.

Subscribed and sworn before me this 7th day of August, 1980.

Mary Ann Schwaborn
Notary Public

My commission expires: 8-1-81



RECEIVED
STATE CORPORATION COMMISSION

AUG 12 1980

CONSERVATION DIVISION
Wichita, Kansas