

STATE OF KANSAS
STATE CORPORATION COMMISSION
200 Colorado Derby Building
Wichita, Kansas 67202

WELL PLUGGING RECORD
K.A.R.-82-5-117

API NUMBER 15-101-20129-0001

LEASE NAME Harlamert

WELL NUMBER 2

 Ft. from S Section Line

NE SW NE Ft. from E Section Line

SEC. 25 TWP. 17 RGE. 28 (E) or (W)

COUNTY Lane

Date Well Completed 11-1-74

Plugging Commenced 4-17-92

Plugging Completed 4-17-92

TYPE OR PRINT
NOTICE: Fill out completely
and return to Cons. Div.
office within 30 days.

LEASE OPERATOR Beren Corp.

ADDRESS Box 723 Hays, Kansas 67601

PHONE#(913) 628 6101 OPERATORS LICENSE NO. 5364

Character of Well SWD

(Oil, Gas, D&A, SWD, Input, Water Supply Well)

The plugging proposal was approved on 4-17-92 (date)

by Dan Goodrow (KCC District Agent's Name).

Is ACO-1 filed? If not, is well log attached?

Producing Formation Depth to Top Bottom T.D. 4629

Show depth and thickness of all water, oil and gas formations.

OIL, GAS OR WATER RECORDS

CASING RECORD

Formation	Content	From	To	Size	Put in	Pulled out
	Surface	0	315	8 5/8		None
	Casing	0	4628	4 1/2		None

Describe in detail the manner in which the well was plugged, indicating where the mud fluid was placed and the method or methods used in introducing it into the hole. If cement or other plug were used, state the character of same and depth placed, from feet to feet each set

Pump 500# hulls with 200 sk. cement fill up to 1300' from surface. Perf. 2 holes
Fill with cement to surface. Pump 5 sk. cement out holes. 650# pressure. Pump 100 sk.
down 8 5/8 240# pressure.

(If additional description is necessary, use BACK of this form.)

Name of Plugging Contractor Beren Corp. License No. 5364

Address Box 723 Hays, Kansas 67601

NAME OF PARTY RESPONSIBLE FOR PLUGGING FEES: Beren Corp.

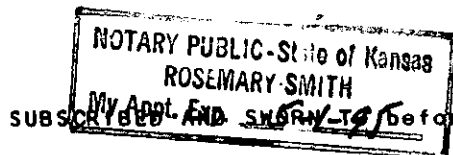
STATE OF Kansas COUNTY OF Ellis, ss.

Mr. Ted Crawford (Employee of Operator) or (Operator)

above-described well, being first duly sworn on oath, says: That I have knowledge of the facts stated, and matters herein contained and the log of the above-described well as filed to the same are true and correct, so help me God.

(Signature) Ted Crawford

(Address) Box 723 Hays, Mo. 67601



SUBSCRIBED AND SWORN TO before me this 20 day of April, 19 92

Rosemary Smith
Notary Public

My Commission Expires: 5-1-1995

KANSAS CORPORATION COMMISSION OF KANSAS OIL & GAS CONSERVATION DIVISION WELL COMPLETION OR RECOMPLETION FORM ACO-1 WELL HISTORY

DESCRIPTION OF WELL AND LEASE

Operator: license # 5364 name Beren Corporation address 970 Fourth Financial Center City/State/Zip Wichita, Kansas 67202

Operator Contact Person Evan Mayhew Phone 316-265-3311

Contractor: license # 5245 name Okmar Oil Company

Wellsite Geologist Phone PURCHASER

Designate Type of Completion [] New Well [] Re-Entry [X] Workover [] Oil [] SWD [] Temp Abd [] Gas [X] Inj [] Delayed Comp. [] Dry [] Other (Core, Water Supply etc.)

If OWWO: old well info as follows: Operator Well Name Comp. Date Old Total Depth

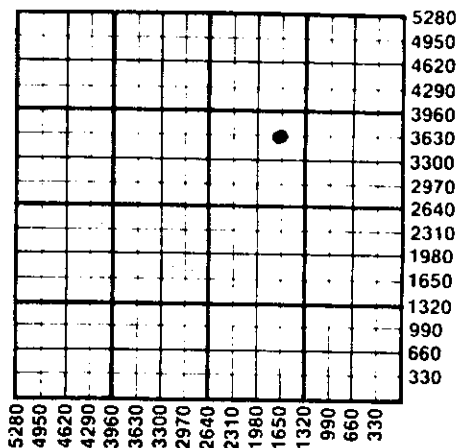
WELL HISTORY

Drilling Method: [X] Mud Rotary [] Air Rotary [] Cable 10/19/74 11/01/74 05/17/85 Spud Date Date Reached TD Completion Date 4629 4340 Total Depth PBTD Amount of Surface Pipe Set and Cemented at 315 feet Multiple Stage Cementing Collar Used? [] Yes [X] No If Yes, Show Depth Set feet If alternate completion, cement circulated from 1741 feet depth to 590 w/ 450 SX cmt

API NO. 15 - 101-20-129-00-01 County Lane NE SW NE (location) Sec 25 Twp 17 Rge 28 3630 Ft North from Southeast Corner of Section 1650 Ft West from Southeast Corner of Section (Note: locate well in section plat below)

Lease Name Harlamert Well# 2 Field Name White Rock South Producing Formation Kansas City Elevation: Ground 2728 KB 2733

Section Plat



WATER SUPPLY INFORMATION

Source of Water: Division of Water Resources Permit # [] Groundwater (Well) Ft North From Southeast Corner and Ft. West From Southeast Corner of Sec Twp Rge [] East [] West [] Surface Water (Stream, Pond etc.) Ft North From Southeast Corner and Ft West From Southeast Corner Sec Twp Rge [] East [] West [] Other (explain) (purchased from city, R.W.D.#)

Disposition of Produced Water: [] Disposal [] Repressuring Docket # 106,553-C (C-18,114)

INSTRUCTIONS: This form shall be completed in duplicate and filed with the Kansas Corporation Commission, 200 Colorado Derby Building, Wichita, Kansas 67202, within 90 days after completion or recompletion of any well. Rules 82-3-130 and 82-3-107 apply.

Information on side two of this form will be held confidential for a period of 12 months if requested in writing and submitted with the form. See rule 82-3-107 for confidentiality in excess of 12 months.


One copy of all wireline logs and drillers time log shall be attached with this form. Submit CP-4 form with all plugged wells. Submit CP-111 form with all temporarily abandoned wells.

All requirements of the statutes, rules, and regulations promulgated to regulate the oil and gas industry have been fully complied with and the statements herein are complete and correct to the best of my knowledge.

Signature Evan C Mayhew Title DISTRICT ENGINEER Date MAY 28 1985 CONSERVATION DIVISION Wichita, Kansas

Subscribed and sworn to before me this 24th day of May 19 85

Notary Public Patricia E. Heinsohn Date Commission Expires 7-14-89



K.C.C. OFFICE USE ONLY F [] Letter of Confidentiality Attached C [] Wireline Log Received C [] Drillers Timelog Received Distribution [] KCC [] SWD/Rep [] NGPA [] KGS [] Plug [] Other (Specify)