



KANSAS CORPORATION COMMISSION 1093571  
OIL & GAS CONSERVATION DIVISION

Form ACO-4  
Form must be typed  
March 2009

APPLICATION FOR COMMINGLING OF *Commingling ID #* CO091206  
PRODUCTION (K.A.R. 82-3-123) OR FLUIDS (K.A.R. 82-3-123a)

OPERATOR: License # 33476  
Name: FIML Natural Resources, LLC  
Address 1: 410 17TH ST STE 900  
Address 2: \_\_\_\_\_  
City: DENVER State: CO Zip: 80202 + 4420  
Contact Person: Cassie Parks  
Phone: ( 303 ) 893-5073

API No. 15 - 15-171-20613-00-02  
Spot Description: \_\_\_\_\_  
SW NE Sec. 9 Twp. 19 S. R. 31  East  West  
1980 Feet from  North /  South Line of Section  
3300 Feet from  East /  West Line of Section  
County: Scott  
Lease Name: TITUS Well #: 7-9-1931

1. Name and upper and lower limit of each production interval to be commingled:  
Formation: Lansing (Perfs): 4234-4236  
Formation: Marmaton (Perfs): 4386-4388  
Formation: Mississippi (Perfs): 4597-4605  
Formation: \_\_\_\_\_ (Perfs): \_\_\_\_\_  
Formation: \_\_\_\_\_ (Perfs): \_\_\_\_\_

2. Estimated amount of fluid production to be commingled from each interval:  
Formation: Lansing BOPD: 26 MCFPD: 0 BWPD: 74  
Formation: Marmaton BOPD: 1 MCFPD: 0 BWPD: 17  
Formation: Mississippi BOPD: 2 MCFPD: 0 BWPD: 156  
Formation: \_\_\_\_\_ BOPD: \_\_\_\_\_ MCFPD: \_\_\_\_\_ BWPD: \_\_\_\_\_  
Formation: \_\_\_\_\_ BOPD: \_\_\_\_\_ MCFPD: \_\_\_\_\_ BWPD: \_\_\_\_\_

3. Plat map showing the location of the subject well, all other wells on the subject lease, and all wells on offsetting leases within a 1/2 mile radius of the subject well, and for each well the names and addresses of the lessee of record or operator.

4. Signed certificate showing service of the application and affidavit of publication as required in K.A.R. 82-3-135a.

**For Commingling of PRODUCTION ONLY, include the following:**

5. Wireline log of subject well. Previously Filed with ACO-1:  Yes  No  
 6. Complete Form ACO-1 (Well Completion form) for the subject well.

**For Commingling of FLUIDS ONLY, include the following:**

7. Well construction diagram of subject well.  
 8. Any available water chemistry data demonstrating the compatibility of the fluids to be commingled.

**AFFIDAVIT:** I am the affiant and hereby certify that to the best of my current information, knowledge and personal belief, this request for commingling is true and proper and I have no information or knowledge, which is inconsistent with the information supplied in this application.

Submitted Electronically

<b>KCC Office Use Only</b>	
<input type="checkbox"/> Denied	<input checked="" type="checkbox"/> Approved
15-Day Periods Ends: <u>9/28/2012</u>	
Approved By: <u>Rick Hestermann</u>	Date: <u>09/28/2012</u>

*Protests may be filed by any party having a valid interest in the application. Protests must be in writing and comply with K.A.R. 82-3-135b and must be filed within 15 days of publication of the notice of application.*

**Offset Operators/Lessee of Record and Unleased Mineral Owners Within a ½ Mile  
Radius of the Titus 7-9-1931**

The undersigned hereby certifies that she/he is a duly authorized agent for the applicant, and that notice of the ACO-4 was mailed to the following parties on:  
September 13, 2012.


VESS Oil Corporation  
1700 Waterfront  
Wichita, KS 67206

Sandridge  
123 Robert S. Kerr Ave.  
Oklahoma City, OK 73102


Repsol E & P  
2001 Timber Loch Place, Suite 3000  
Spring, TX 77380

  
Cassandra Parks Regulatory Specialist  
Applicant or Duly Authorized Agent

Subscribed and sworn before me this 13<sup>th</sup> day of September, 2012.

  
Notary Public

My commission expires: 10/17/2012



# Proof of Publication

Affidavit of Publication

STATE OF KANSAS, SCOTT COUNTY, ss:

## Public Notice

(Published in The Scott County Record Thurs., July 19, 2012) It

BEFORE THE STATE

CORPORATION COMMISSION OF THE STATE OF KANSAS

NOTICE OF FILING APPLICATION

Re: FIML Natural Resources, LLC-Application for a permit to commingle production in the Lansing, Marmaton and Mississippi zones of the Titus #7-9-1931 well, located in Scott County, Kansas.

To: All Oil and Gas Producers, Unleased Mineral Interest Owners, Landowners, and all persons who-soever concerned.

You, and each of you, are hereby notified that FIML Natural Resources, LLC has filed an application to commingle production from the Lansing, Marmaton and Mississippi formations in the Titus #7-9-1931 well located in the Center of SWNE Sec 9, 1980' FNL, 3300' FWL, T-19S, R-31W, Scott County Kansas.

All persons who object to or protest this application shall be required to file their objections or protests with the Conservation Division of the State Corporation Commission of the State of Kansas within fifteen (15) days from the date of this publication. These protests shall be filed pursuant to Commission regulations and must state specific reasons why the grant of the application may cause waste, violate correlative rights or pollute the natural resources of the state of Kansas.

All persons interested or concerned shall take notice of the foregoing and shall govern themselves accordingly.

FIML Natural Resources, LLC  
410 17th Street, Ste 900  
Denver, CO. 80202  
Phone: 303-893-5090

andney R. Haxton, being first duly sworn, deposes and says that he editor of The Scott County Record, a weekly newspaper printed in a State of Kansas, and published in and of general circulation in Scott County, Kansas, with a general paid circulation and that said newspaper is not a trade, religious or fraternal publication.

Said newspaper is a weekly, published at least 50 times a year in said county, and has been admitted as second class matter at the post office of Scott City in said county.

That the attached notice is a true copy thereof and was published in a regular and entire issue of said newspaper for 1 consecutive weeks, the first publication thereof being made as aforesaid on the 19 day of July, 2012, with subsequent publications being made on the following dates:

\_\_\_\_\_, 20\_\_\_\_  
\_\_\_\_\_, 20\_\_\_\_

Publication Fee \$ 38.00

Additional Copies @ \_\_\_\_\_ \$ \_\_\_\_\_

Total Publication Fee \$ 38.00

*[Signature]*  
\_\_\_\_\_  
Publisher

Subscribed and sworn to before me this 20 day of

*[Signature]*, 2012  
*[Signature]*  
\_\_\_\_\_  
Notary Public

SHARLA OSBORN  
Notary Public - State of Kansas  
My Appt. Expires 10-11-13

My commission expires 10-11-13

**AFFIDAVIT**

STATE OF KANSAS \
- SS.
County of Sedgwick /

Mark Fletchall, of lawful age, being first duly sworn, deposeth and saith: That he is Record Clerk of The Wichita Eagle, a daily newspaper published in the City of Wichita, County of Sedgwick, State of Kansas, and having a general paid circulation on a daily basis in said County, which said newspaper has been continuously and uninterruptedly published in said County for more than one year prior to the first publication of the notice hereinafter mentioned, and which said newspaper has been entered as second class mail matter at the United States Post Office in Wichita, Kansas, and which said newspaper is not a trade, religious or fraternal publication and that a notice of a true copy is hereto attached was published in the regular and entire Morning issue of said The Wichita Eagle for 1 issues - weeks, that the first publication of said notice was

made as aforesaid on the 20th of

July A.D. 2012, with

subsequent publications being made on the following dates:

And affiant further says that he has personal knowledge of the statements above set forth and that they are true.

*Mark Fletchall*

Subscribed and sworn to before me this

20th day of July, 2012

*Deborah C. Sanders*  
Notary Public Sedgwick County, Kansas

Printers Fee: \$103.60

DEBORAH C. SANDERS  
NOTARY PUBLIC  
STATE OF KANSAS  
My Appl. Exp. *7/24/14*

**LEGAL PUBLICATION**

PUBLISHED IN THE WICHITA EAGLE  
JULY 20, 2012 (3197741)

BEFORE THE STATE CORPORATION  
COMMISSION OF THE STATE OF KANSAS  
NOTICE OF FILING APPLICATION

Re: FIML Natural Resources, LLC - Application for a permit to commingle production in the Lansing, Marmaton and Mississippi zones of the Titus #7-9-1931 well, located in Scott County, Kansas.

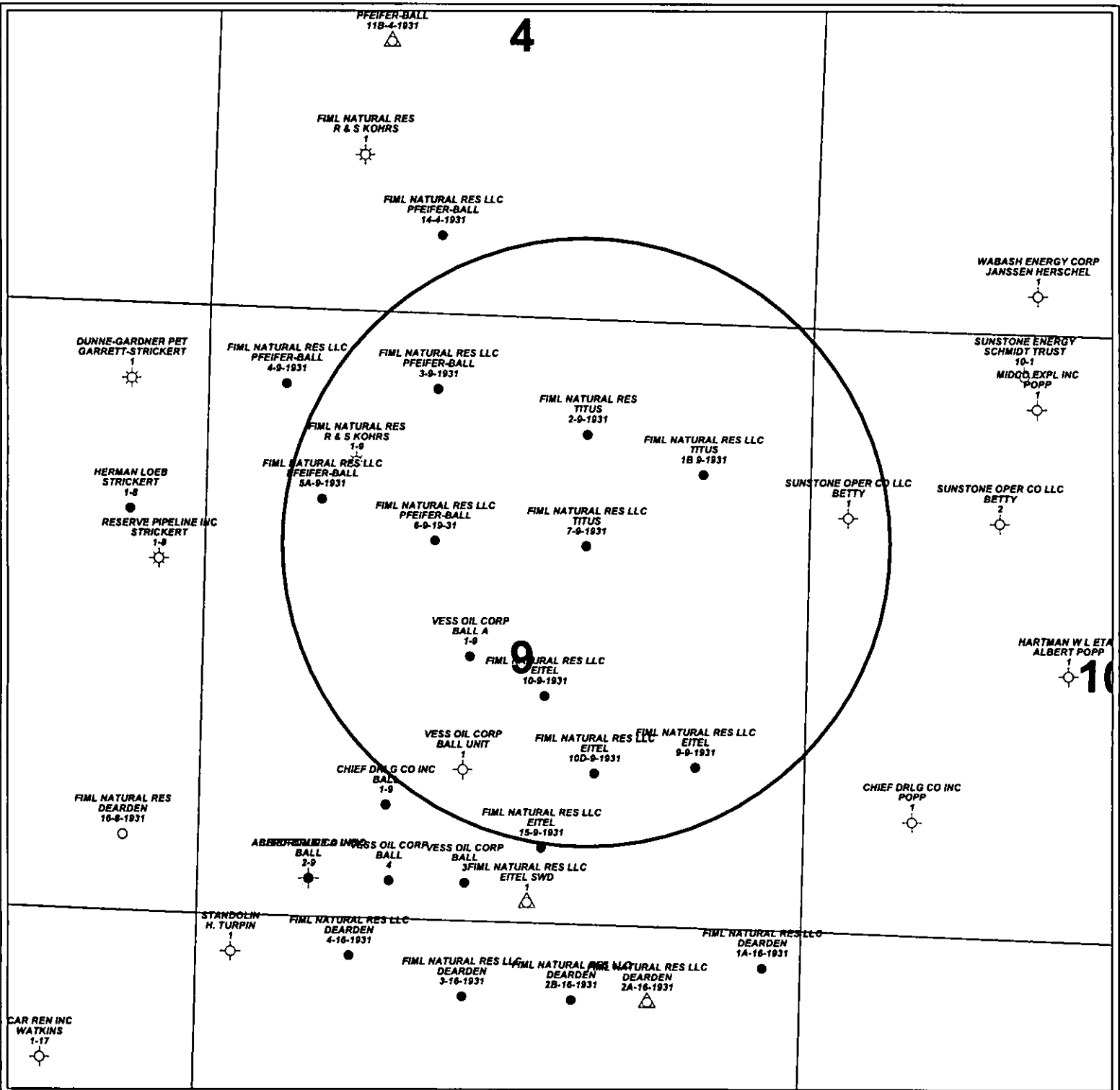
To: All Oil and Gas Producers, Unleased Mineral Interest Owners, Landowners, and all persons whosever concerned.

You, and each of you, are hereby notified that FIML Natural Resources, LLC has filed an application to commingle production from the Lansing, Marmaton and Mississippi formations in the Titus #7-9-1931 well located in the Center of SWNE Sec 9, 1980 FNL, 3300' FWL, T-19S, R-31W, Scott County Kansas.

Any persons who object to or protest this application shall be required to file their objections or protests with the Conservation Division of the State Corporation Commission of the State of Kansas within fifteen (15) days from the date of this publication. These protests shall be filed pursuant to Commission regulations and must state specific reasons why the grant of the application may cause waste, violate correlative rights, or pollute the natural resources of the state of Kansas.

All persons interested or concerned shall take notice of the foregoing and shall govern themselves accordingly.

FIML Natural Resources, LLC  
410 17th Street, Ste 900  
Denver, CO 80202  
Phone: 303-893-5090



PETRA 0/16/2011 1:39:59 PM

**FIML Natural Resources**

1/2 Mile Radius Plat

Titus 7-9-1931

Application to Commingle



**WELL SYMBOLS**

- Location Only
- Oil Well
- ☆ Gas Well
- ◌ Dry Hole
- △ Service Well
- Plugged & Abandoned Oil Well

Conservation Division  
Finney State Office Building  
130 S. Market, Rm. 2078  
Wichita, KS 67202-3802



Phone: 316-337-6200  
Fax: 316-337-6211  
<http://kcc.ks.gov/>

Mark Sievers, Chairman  
Thomas E. Wright, Commissioner  
Shari Feist Albrecht, Commissioner

Sam Brownback, Governor

September 28, 2012

Cassie Parks  
FIML Natural Resources, LLC  
410 17<sup>th</sup> St., Ste 900  
Denver, CO 80202-4420

RE: Approved Commingling CO091206  
Titus 7-9-1931, Sec.9-T19S-R31W, Scott County  
API No. 15-171-20613-00-02

Dear Ms. Parks:

Your Application for Commingling (ACO-4) for the above described well has been reviewed and approved by the Kansas Corporation Commission (KCC) per K.A.R. 82-3-123. Notice was examined and found to be proper per K.A.R. 82-3-135a. No protest had been filed within the 15-day protest period. This application, which was received by the KCC on September 14, 2012, concerns approval to simultaneously produce from the following sources of supply through the same tubing string in the same wellbore:

Source of Supply	Estimated Current Production			Perf Depth
	BOPD	MCFPD	BWPD	
Lansing	26.0	0.0	74.0	4234-4236
Marmaton	1.0	0.0	17.0	4386-4388
Mississippi	2.0	0.0	156.0	4597-4605
Total Estimated Current Production	29.0	0.0	247.0	

Based upon the depth of the Mississippi formation perforations, total oil production shall not exceed 200 BOPD and total gas production shall not exceed 50% of the absolute open flow (AOF).

Commingling ID number CO091206 has been assigned to this approved application. Use this number for well completion reports (ACO-1) and other correspondence that may concern this approved commingling.

Sincerely,

Rick Hestermann  
Production Department