

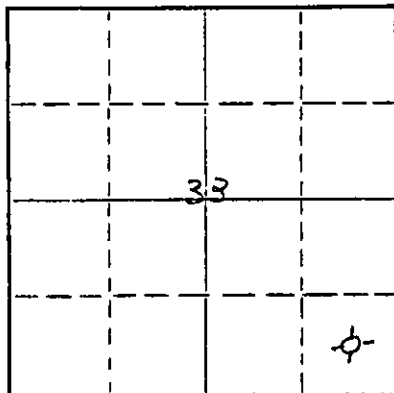
STATE OF KANSAS  
STATE CORPORATION COMMISSION

Form CP-4

Give All Information Completely  
Make Required Affidavit  
Mail or Deliver Report to:  
Conservation Division  
State Corporation Commission  
212 No. Market  
Wichita, Kansas

## WELL PLUGGING RECORD

NORTH



Locate well correctly on above  
Section Plat

Rice County, Sec. 33 Twp. 21 Rge. (E) 7 (W)

Location as "NE/CNW/SW" or footage from lines SE SE

Lease Owner Nadel & Gussman

Lease Name Richhart

Well No. 1

Office Address 1714 First National Bldg., Tulsa, Oklahoma

Character of Well (completed as Oil, Gas or Dry Hole) dry hole

Date well completed July 7 19 66

Application for plugging filed July 12 19 66

Application for plugging approved 19 66

Plugging commenced July 7 19 66

Plugging completed July 7 19 66

Reason for abandonment of well or producing formation dry hole

If a producing well is abandoned, date of last production 19 66

Was permission obtained from the Conservation Division or its agents before plugging was commenced? yes

Name of Conservation Agent who supervised plugging of this well Gilbert Toman

Producing formation \_\_\_\_\_ Depth to top \_\_\_\_\_ Bottom \_\_\_\_\_ Total Depth of Well \_\_\_\_\_ Feet

Show depth and thickness of all water, oil and gas formations.

## OIL, GAS OR WATER RECORDS

## CASING RECORD

FORMATION	CONTENT	FROM	TO	SIZE	PUT IN	PULLED OUT
		0	246'	8 5/8"	246'	none

Describe in detail the manner in which the well was plugged, indicating where the mud fluid was placed and the method or methods used in introducing it into the hole. If cement or other plugs were used, state the character of same and depth placed, from \_\_\_\_\_ feet to \_\_\_\_\_ feet for each plug set.

Mud 230' with 1/2 sack hulls & 25 sx cement, with wood plug.

Mud 40' with 1/2 sack hulls & 10 sx cement with wood plug

3 sx in rat hole.

15-159-30292-00-00  
JUL 15 1966  
7-15-66  
CONSERVATION DIVISION  
Wichita, Kansas

(If additional description is necessary, use BACK of this sheet)

Name of Plugging Contractor Aspen Drilling Co.

Address Box 783, Great Bend, Kansas

STATE OF KANSAS, COUNTY OF BARTON, ss.

Jack M. Dunham

(employee of owner) or (owner or operator) of the above-described

well, being first duly sworn on oath, says: That I have knowledge of the facts, statements, and matters herein contained and the log of the above-described well as filed and that the same are true and correct. So help me God.

(Signature)

Jack M. Dunham  
Box 783, Great Bend, Kansas  
(Address)

SUBSCRIBED AND SWORN to before me this 12th day of July, 19 66

My commission expires August 27, 1969.

Delores Strecker  
Delores Strecker  
Notary Public.

D R I L L E R S   L O G

COMPANY Nadel & Gussman  
 CONTRACTOR Aspen Drilling Co.  
 LEASE NAME #1 Richhart  
 LOCATION SE SE of Sec. 33-T21S-R7W  
 Rice County, Kansas  
 ELEVATION 1603 K. B.  
 CASING RECORD 11 jts. (238') 8 5/8" Surface Casing  
 COMMENCED 6-25-66  
 COMPLETED 7-7-66  
 ROTARY TOTAL DEPTH 3888'

<u>Formation</u>	<u>From</u>	<u>To</u>	
Clay & Sandstone	0	40	11 jts. (238') 8 5/8" used
Sandstone & Shale	40	248	surface casing with 200 sx
Shale	248	375	cement. Plug down at midnight
Shale & Shells	375	1170	6-24-66. Cement did circulate.
Shale & Limestone	1170	1815	
Shale	1815	2400	DST #1 2806 - 2880
Shale & Limestone	2400	2685	DST #2 3186 - 3270
Limestone	2685	2765	DST #3 3411 - 3445
Shale & Sandstone	2765	2880	DST #4 3727 - 3750
Limestone	2880	3492	
Limestone & Chert	3492	3518	Electric log run.
Limestone, Chert & Shale	3518	3546	RTD 3888' D & A
Limestone & Shale	3546	3642	
Limestone	3642	3798	
Limestone & Sandstone	3798	3800	
Limestone	3800	3888	
RTD	3888		

RECEIVED  
 STATE DEPARTMENT OF COMMISSION

Sample Tops

Topeka	2412 (- 809)
Heebner	2720 (-1117)
Toronto	2737 (-1134)
Douglas	2741 (-1138)
RTD	3888 (-2285)


JUL 15 1966  
 7-15-66  
 CONSERVATION DIVISION  
 Wichita, Kansas

STATE OF KANSAS


SS

COUNTY OF BARTON

The undersigned, being duly sworn on oath, states that the above statement and log are true and a correct record and log of the well drilled at the location above described.

  
 Jack M. Dunham, Tool Pusher

Subscribed and sworn to before me this 13<sup>th</sup> day of July, 1966

  
 Delores Strecker, Notary Public

My commission expires: August 27, 1969.