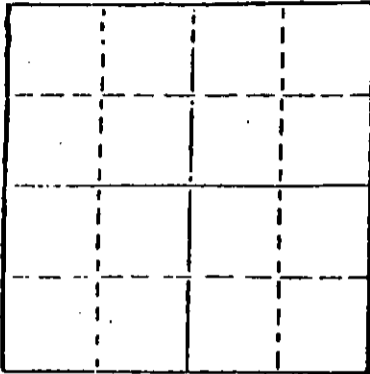


STATE OF KANSAS
STATE CORPORATION COMMISSION

WELL PLUGGING RECORD

Give All Information Completely
Make Required Affidavit
Mail or Deliver Report to
Conservation Division
State Corporation Comm.
245 North Water
Wichita, KS 67202

Ellsworth County, Sec. 27 Twp. 15S Rge. 8 N/W
Location as "NE/CNW 1/4 SW 1/4" or footage from lines _____
C NE SW
Lease Owner Con-Am, Inc.
Lease Name Thielen "A" Well No. 1
Office Address 300 W. Douglas, Suite 645, Wichita, KS 67202
Character of Well (Completed as Oil, Gas or Dry Hole) _____



Locate well correctly on above
Section Plot

Dry Hole
Date Well completed 9-28 1979
Application for plugging filed 9-28 1979
Application for plugging approved 9-28 1979
Plugging commenced 9-28 1979
Plugging completed 9-28 1979
Reason for abandonment of well or producing formation _____
Dry Hole

If a producing well is abandoned, date of last production 19

Was permission obtained from the Conservation Division or its agents before plugging was commenced? Yes

Name of Conservation Agent who supervised plugging of this well Gilbert Toman
Producing formation _____ Depth to top _____ Bottom _____ Total Depth of Well 2215
Show depth and thickness of all water, oil and gas formations.

OIL, GAS OR WATER RECORDS

CASING RECORD

FORMATION	CONTENT	FROM	TO	SIZE	PUT IN	PULLED OUT
				8-5/8"	246	-0-

Describe in detail the manner in which the well was plugged, indicating where the mud fluid was placed and the method or methods used in introducing it into the hold. If cement or other plugs were used, state the character of same and depth placed, from _____ feet to _____ feet for each plug set.

Mud laden fluid 2215 to 350'
50 sks cement @ 350'
10 sks cement @ 40'
2 sks cement in rat hole

RECEIVED
STATE CORPORATION COMMISSION

OCT - 31 1979

(If additional description is necessary, use BACK of this sheet)

Name of Plugging Contractor Emphasis Oil Operations

STATE OF KANSAS COUNTY OF RUSSELL, ss.
Joe K. Branum (employee of owner) or (owner or operator)
of the above-described well, being first duly sworn on oath, says: That I have knowledge of the facts, statements, and matters herein contained and the log of the above-described well as filed and that the same are true and correct. So help me God.

(Signature)

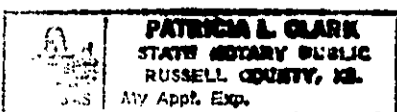
Joe K. Branum
Box 506, Russell, KS 67665

(Address)

SUBSCRIBED AND SWORN TO before me this 1st day of October, 19 79

Patricia L. Clark
Notary Public.

My commission expires October 2, 1979



EMPHASIS OIL OPERATIONS

P. O. Box 506

Russell, Kansas 67665

DRILLERS LOG

OPERATOR: Con-Am, Inc.
300 W. Douglas, Suite 645
Wichita, KS 67202

CONTRACTOR: Emphasis Oil Operations
Box 506
Russell, KS 67665

LEASE: Thielen "A"

WELL: #1

LOCATION: C NE SW
Section 27-15S-8W
Ellsworth County, Kansas

Total Depth: 2215'

Elevation:

Commenced: 9-21-79

Completed: 9-28-79

Casing: 8-5/8" @ 246'

Status: Dry Hole

DEPTHS & FORMATIONS

(All measurements from K.B.)


Soil & Clay	40	Lime & Shale	1697
Shale	250	Shale & Lime	1967
Sand & Shale	675	Lime & Shale	2135
Anhydrite	699	Shale & Lime	2170
Shale	1150	Lime & Shale	2215
Shale & Lime	1418		

(R.T.D.)
RECEIVED
STATE CORPORATION COMMISSION

OCT - 3 1979

STATE OF KANSAS)
COUNTY OF RUSSELL) ss


I, Joe K. Branum, of Emphasis Oil Operations state that the above and foregoing is a true and correct log of the above captioned well.


Joe K. Branum

Subscribed and sworn to before me this 1st day of October, 1979.

My Commission Expires: October 2, 1979.




Patricia L. Clark

Notary Public