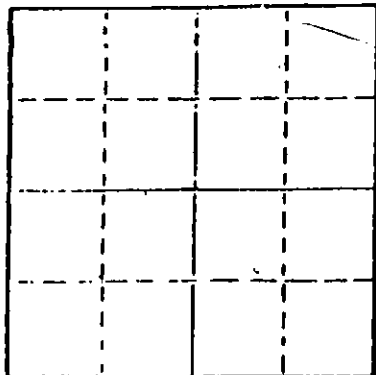


STATE OF KANSAS
STATE CORPORATION COMMISSION

WELL PLUGGING RECORD

Give All Information Completely
Make Required Affidavit
Mail or Deliver Report to
Conservation Division
State Corporation Comm.
245 North Water
Wichita, KS 67202



Locate well correctly on above Section Plat

Comanche County, Sec. 4 Twp. 33S Rge. 19W E/W
Location as "NE/CNW 1/4 SW 1/4" or footage from lines
660' SW NE, Sec. 4-33S-19W

Lease Owner KRM PETROLEUM CORPORATION
Lease Name HERD Well No. 1-4
Office Address Guaranty Bk. Bldg., 817 Seventeenth St., Denv.
Character of Well (Completed as Oil, Gas or Dry Hole) 80202

DRY HOLE

Date Well completed June 26 1981
Application for plugging filed June 26 1981
Application for plugging approved June 26 1981
Plugging commenced July 9, 1981
Plugging completed July 9, 1981
Reason for abandonment of well or producing formation

If a producing well is abandoned, date of last production 19

Was permission obtained from the Conservation Division or its agents before plugging was commenced? Yes

Name of Conservation Agent who supervised plugging of this well Maurice Leasley
Producing formation Depth to top Bottom Total Depth of Well 365'
Show depth and thickness of all water, oil and gas formations.

OIL, GAS OR WATER RECORDS

CASING RECORD

FORMATION	CONTENT	FROM	TO	SIZE	PUT IN	PULLED OUT
		0	358'	8 5/8"	8 jnts.	

Describe in detail the manner in which the well was plugged, indicating where the mud fluid was placed and the method or methods used in introducing it into the hold. If cement or other plugs were used, state the character of same and depth placed, from feet to feet for each plug set.

One inch at 30 feet, with 200 sacks regular, completed at 6:30 PM. July 9, 1981

(If additional description is necessary, use BACK of this sheet)

Name of Plugging Contractor Halliburton


STATE OF Kansas COUNTY OF Sedgwick, ss.
Kirby C. Evers, Vice PRESIDENT (employee of owner) or (owner or operator)
of the above-described well, being first duly sworn on oath, says: That I have knowledge of the facts, statements, and matters herein contained and the log of the above-described well as filed and the same are true and correct. So help me God.

(Signature)

P. O. Box 18611, Wichita, Kansas

(Address)

AND SWORN TO before me this 13th day of July 1981.



Deborah A. Chronister Notary Public

My commission expires My Appointment Expires Dec. 10, 1984

RECEIVED
STATE CORPORATION COMMISSION
JUL 14 1981
CONSERVATION DIVISION
Wichita, Kansas

07-14-81

STATE OF KANSAS
STATE CORPORATION COMMISSION - CONSERVATION DIVISION
245 North Water
Wichita, Kansas 67202

FORM C-2

DATA AND AFFIDAVIT

(On Cementing in Surface or Drive Pipe and required by Rule 82-2-123 of the Commission for compliance with Section 55-136, 55-137 and 55-138, 1947 Supplement to G. S. Kansas 1935)

LEASE OWNER KRM PETROLEUM CORPORATION

OFFICE ADDRESS Guaranty Bank Building, 817 Seventeenth Street, Denver, Colorado 80202

LEASE NAME Herd WELL NO. 1-4 COUNTY Comanche

EXACT SPOT LOCATION 660' SW NE SEC. 4 TWP. 33S RGE. 19W (W) (E)

CONTRACTOR Xplor Drilling Company, Inc.

OFFICE ADDRESS P. O. Box 18611, Wichita, Kansas 67207

Drilled with (Cable) or (Rotary) tools: Date pipe set June 26, 1981

SURFACE HOLE DATA

SURFACE PIPE DATA

Size of Hole 12 1/4" Csg. (new) or (used) Size 8 5/8" Wt. 24

Depth 365' Where set 358'

METHOD OF CEMENTING

Cement: Amount and kind 150 sack lite 30%/cc - 1/4# Flo Seal, 300 sacks common, 3% CC 1/4 # Flo Seal

Method: (By Service Co., Dump, Tog., etc.) circulated

Est. Height Cement behind pipe _____

GROUND WATER INFORMATION

Depth to bottom of lowest fresh water producing stratum 129'

Name of lowest fresh water producing stratum 200'

Surface elevation of well Unknown

ADDITIONAL INFORMATION

(Additional information may be submitted on separate sheet)

A F F I D A V I T

STATE OF Kansas, COUNTY OF Sedgwick SS,

I, Kirby C. Evers - Vice President, of the Xplor Drilling Company, being duly sworn on oath, state: That I have knowledge of the facts, statements and matters herein contained and that the same are true and correct.


Kirby C. Evers
Kirby C. Evers, VICE PRESIDENT

Subscribed and sworn to before me on this 13th day of July 19 81

My Commission Expires:

Deborah A. Chronister
Notary Public DEBORAH A. CHRONISTER

My Appointment Expires Dec. 10, 1984



OPERATOR: KRM PETROLEUM CORPORATION
CONTRACTOR: XPLOR DRILLING COMPANY, INC.

COMMENCED: JUNE 25, 1981
COMPLETED: JUNE 26, 1981
CASING RECORD: 8 5/8' at 358'

<u>FORMATION</u>	<u>FROM</u>	<u>TO</u>
Red Bed	0	365'


STATE OF KANSAS)
) SS:
COUNTY OF SEDGWICK)

I certify that this is a true and correct copy of the Driller's Log on the well drilled SW NE, Sec. 4-33S-19W, Comanche County, Kansas to the best of my knowledge and belief.

XPLOR DRILLING COMPANY

Kirby C. Evers
Kirby C. Evers, Vice President

Subscribed and sworn to before me this 13th day of July 1981.



Deborah A. Chronister
NOTARY PUBLIC - DEBORAH A. CHRONISTER

RECEIVED
STATE CORPORATION COMMISSION
JUL 14 1981
CONSERVATION DIVISION
Wichita, Kansas