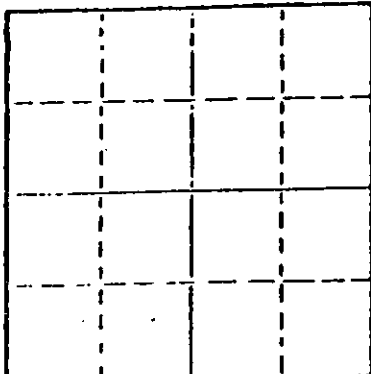


STATE OF KANSAS
STATE CORPORATION COMMISSION

WELL PLUGGING RECORD

Give All Information Completely
Make Required Affidavit
Mail or Deliver Report to
Conservation Division
State Corporation Comm.
245 North Water
Wichita, KS 67202

Comanche County, Sec.33 Twp.32S Rge.19W E/W
Location as "NE/CNW $\frac{1}{2}$ SW $\frac{1}{2}$ " or footage from lines
C NW NE



Locate well correctly on above
Section Plat

Lease Owner KRM PETROLEUM CORP.
Lease Name KERSTETTER Well No. 1-33
Office Address 817 17th St. Suite 820, Denver, Co.
Character of Well (Completed as Oil, Gas or Dry Hole)
Dry Hole
Date Well completed 9-13- 1981
Application for plugging filed 9-13 1981
Application for plugging approved 9-13 1981
Plugging commenced 9-13 1981
Plugging completed 9-13 1981
Reason for abandonment of well or producing formation _____

If a producing well is abandoned, date of last production
_____ 19____

Was permission obtained from the Conservation Division or
its agents before plugging was commenced? Yes

Name of Conservation Agent who supervised plugging of this well Maurice Lesley
Producing formation _____ Depth to top _____ Bottom _____ Total Depth of Well _____
Show depth and thickness of all water, oil and gas formations.

OIL, GAS OR WATER RECORDS

CASING RECORD

FORMATION	CONTENT	FROM	TO	SIZE	PUT IN	PULLED OUT
		0	676'	8 5/8	22jts.	

Describe in detail the manner in which the well was plugged, indicating where the mud fluid was placed and the method or methods used in introducing it into the hold. If cement or other plugs were used, state the character of same and depth placed, from _____ feet to _____ feet for each plug set. 1st plug at 650' with 40 sacks, 10 sacks at 40' with 1/2 sacks hulls, 10 sacks in rathole and 10 sacks in mousehole

RECEIVED
STATE CORPORATION COMMISSION

SEP 21 1981

CONSERVATION DIVISION
Wichita Kansas

(If additional description is necessary, use BACK of this sheet)

Name of Plugging Contractor Halliburton

STATE OF Kansas COUNTY OF Sedgwick, ss.
Kirby C. Evers -Vice President (employee of owner) or (owner or operator)

of the above described well, being first duly sworn on oath, says: That I have knowledge of the facts, contents, and matters herein contained and the log of the above-described well as filed and that the same are true and correct. So help me God.

(Signature)

Kirby C. Evers


453 S. Webb Rd. P.O. Box 18611, Wichita
(Address)

AND SWORN TO before me this 17th day of September, 1981.

Mary Kay Oeding

Mary Kay Oeding Notary Public.

My commission expires MY APPOINTMENT EXPIRES NOV. 28, 1984



WELL LOG:

OPERATOR: KRM Petroleum Corporation
CONTRACTOR: Xplor Drilling Co., Inc.

COMMENCED: September 3, 1981
COMPLETED: September 13, 1981
CASING RECORD: 8 5/8" at 676'


<u>FORMATION</u>	<u>FROM</u>	<u>TO</u>
Red Bed	0	1705
Anthy & Dolo	1705	2059
Lime & Shale	2059	5220

STATE OF KANSAS)
) SS:
COUNTY OF SEDGWICK)

RECEIVED
STATE CORPORATION COMMISSION
SEP 21 1981
CONSERVATION DIVISION
Wichita, Kansas

I certify that this is a true and correct copy of the Driller's Log on the well drilled NW NE Sec. 33-32S-19W, Comanche County Kansas to the best of my knowledge and belief.

XPLOR DRILLING COMPANY



Kirby C. Evers
Kirby C. Evers, Vice President

Subscribed and sworn to before me this 17th day of September 1981.

Mary Kay Oeding
Notary Public Mary Kay Oeding

MY APPOINTMENT EXPIRES NOV. 28, 1984

My appointment expires: