

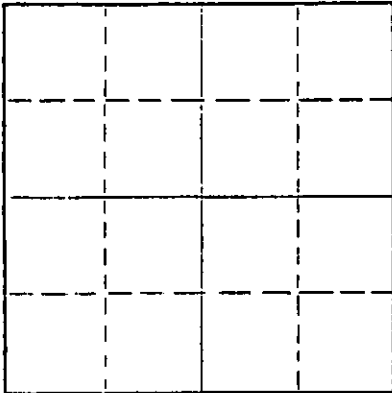
STATE OF KANSAS
STATE CORPORATION COMMISSION

Form CP-4

Give All Information Completely
Make Required Affidavit
Mail or Deliver Report to:
Conservation Division
State Corporation Commission
212 No. Market
Wichita, Kansas 67202

WELL PLUGGING RECORD

Hodgeman County. Sec. 33 Twp. 21S Rge. 25W (E) (W)
Location as "NE/CNW/SW" or footage from lines NW SE
Lease Owner Patrick Petroleum Corporation
Lease Name Knoefler Well No. 1
Office Address 330 Page Court, 220 W. Douglas, Wichita, Kansas 67202
Character of Well (completed as Oil, Gas or Dry Hole) Dry Hole
Date well completed 5-18-72 19____
Application for plugging filed 5-17-72 19____
Application for plugging approved 5-17-72 19____
Plugging commenced 5-17-72 19____
Plugging completed 5-18-72 19____
Reason for abandonment of well or producing formation _____
commercial quantities of oil not found
If a producing well is abandoned, date of last production _____ 19____
Was permission obtained from the Conservation Division or its agents before plugging was commenced? yes



Locate well correctly on above Section Plat

Name of Conservation Agent who supervised plugging of this well Edgar Eves - Sublette, Kansas
Producing formation _____ Depth to top _____ Bottom _____ Total Depth of Well 4705 Feet
Show depth and thickness of all water, oil and gas formations.

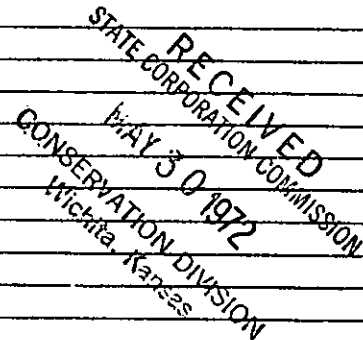
OIL, GAS OR WATER RECORDS

CASING RECORD

FORMATION	CONTENT	FROM	TO	SIZE	PUT IN	PULLED OUT
				8 5/8"	485'	

Describe in detail the manner in which the well was plugged, indicating where the mud fluid was placed and the method or methods used in introducing it into the hole. If cement or other plugs were used, state the character of same and depth placed, from _____ feet to _____ feet for each plug set.

Mudded back to 850' w/ 80 sx. common.
Mudded back to 485' w/ 30 sx. common.
Mudded back to 45' w/ solid bridge and 15 sx. common.



(If additional description is necessary, use BACK of this sheet)
Name of Plugging Contractor Rains & Williamson Oil Co., Inc.
Address 435 Page Court, 220 W. Douglas, Wichita, Kansas 67202

STATE OF KANSAS, COUNTY OF SEDGWICK, ss.
Wilson Rains, President of Rains & Williamson Oil Co., Inc. (employee of owner) or (owner or operator) of the above-described well, being first duly sworn on oath, says: That I have knowledge of the facts, statements, and matters herein contained and the log of the above-described well as filed and that the same are true and correct. So help me God.

(Signature) Wilson Rains
435 Page Court, 220 W. Douglas, Wichita, Kansas
(Address) 67202

Subscribed and Sworn to before me this 19th day of May 1972
My commission expires October 4, 1975



Juanita M. Green
Notary Public.

15-083-20225-000

WELL LOG

COMPANY Patrick Petroleum Corporation

SEC. 33 T. 21S R. 25W
LOG. NW SE

FARM Knoefler NO. 1


RID. NO. 5

TOTAL DEPTH 4705

COMM. 5-9-72

COMP. 5-18-72

COUNTY Hodgeman
KANSAS



CONTRACTOR Rains & Williamson Oil Co., Inc.

CASINO

20 10
15 8
12 6
13 5

5/8" @ 485' w/ 200 sx. common, 2% gel, 3%cc. ELEVATION

PRODUCTION

FIGURES INDICATE BOTTOM OF FORMATIONS

Shale and Shells	405
Shale	1180
Sand	1400
Shale and Red Bed	1668
Anhydrite	1695
Shale	2050
Shale and Lime	2330
Lime and Shale	2575
Lime	2792
Lime and Shale	3875
Lime	4705
<u>Rotary Total Depth</u>	<u>4705</u>

RECEIVED
STATE CORPORATION COMMISSION
MAY 30 1972
CONSERVATION DIVISION
Wichita, Kansas

State of Kansas }
County of Sedgwick } ss:

I, Wilson Rains, President of the Rains & Williamson Oil Co., Inc. ~~Company~~

upon oath state that the above and foregoing is a true and correct copy of the log of the Knoefler #1 well.

Wilson Rains
Wilson Rains

Juanita M. Green
NOTARY PUBLIC
Juanita M. Green

Subscribed and sworn to before me this 19th day of May 1972

My Commission Expires October 4, 1975

