

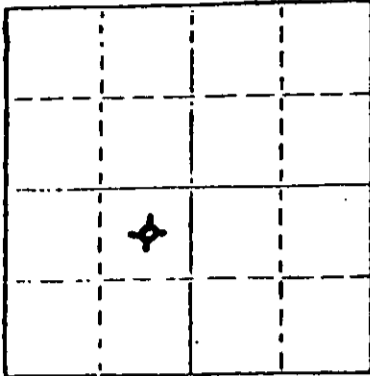
STATE OF KANSAS
STATE CORPORATION COMMISSION

WELL PLUGGING RECORD

Give All Information Completely
Make Required Affidavit
Mail or Deliver Report to
Conservation Division
State Corporation Comm.
245 North Water
Wichita, KS 67202

Comanche County, Sec. 19 Twp. 34 Rge. 17W E/W
Location as "NE/CNW 1/4 SW 1/4" or footage from lines
C NE SW

Lease Owner George R. Jones
Lease Name Haas Well No. 2
Office Address Suite 1310, 125 No. Market, Wichita, KS 67202
Character of Well (Completed as Oil, Gas or Dry Hole) dry hole



Locate well correctly on above
Section Plot

Date Well completed November 18 19 80
Application for plugging filed verbal application 19
Application for plugging approved verbal approval 19
Plugging commenced November 18 19 80
Plugging completed November 18 19 80
Reason for abandonment of well or producing formation dry hole

If a producing well is abandoned, date of last production 19

Was permission obtained from the Conservation Division or its agents before plugging was commenced? Yes

Name of Conservation Agent who supervised plugging of this well Bill Owens
Producing formation _____ Depth to top _____ Bottom _____ Total Depth of Well _____
Show depth and thickness of all water, oil and gas formations.

OIL, GAS OR WATER RECORDS

CASING RECORD

FORMATION	CONTENT	FROM	TO	SIZE	PUT IN	PULLED OUT
		Ran 14 jts	24#	8-5/8" sfc	csq; set at 460';	
					cemented with 325 sacks Common, 2% del, 3% CC	
					PD 7:45 a.m. 11/6/80.	

Describe in detail the manner in which the well was plugged, indicating where the mud fluid was placed and the method or methods used in introducing it into the hold. If cement or other plugs were used, state the character of same and depth placed, from _____ feet to _____ feet for each plug set.

1st plug @ 452 ft w/50 sacks
2nd plug @ 40 ft w/10 sacks
10 sacks in rathole
PD 11:30 a.m. 11/18/80

(If additional description is necessary, use BACK of this sheet)

Name of Plugging Contractor Halliburton Services

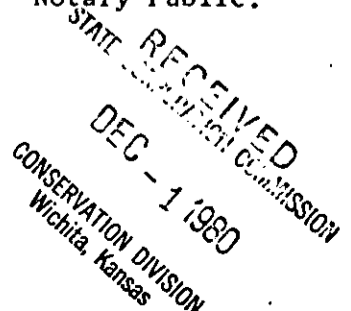
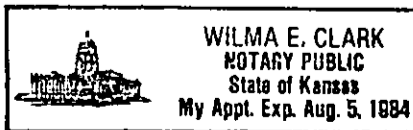
STATE OF KANSAS COUNTY OF SEDGWICK, ss.
George R. Jones (~~operator~~) operator)
of the above-described well, being first duly sworn on oath, says: That I have knowledge of the facts, statements, and matters herein contained and the log of the above-described well as filed and that the same are true and correct. So help me God.

(Signature) George R. Jones
Suite 1310, 125 No. Market, Wichita, KS 67202
(Address)

SUBSCRIBED AND SWORN TO before me this 26th day of November, 19 80

Wilma E. Clark
Wilma E. Clark Notary Public.

My commission expires August 5, 1984



GABBERT-JONES, INC.
WICHITA, KANSAS
DRILLERS' WELL LOG

Haas #2
NW-SE-SE Sec 19-34S-18W
Comanche County Kansas

Commenced: 11-5-80

Completed: 11-18-80

OPERATOR: George R. Jones

Depth	o	Formation	Remarks
From	To		
0	464	Surface Clay-Sand	Ran 14 jts of 24# 8 5/8" csg
464	1641	Redbed-Shale	set @ 460' Cemented w/
1641	2110	Shale -	325' Common 2% Gel
2110	2200	Lime-Shale	3% CC PD @ 7:45 a.m. 11-6-80
2200	2900	Shale	
2900	3070	Shale-Lime	
3070	3230	Lime-Shale	
3230	3410	Shale	
3410	3720	Lime-Shale	
3720	3860	Shale	
3860	4432	Lime	
4432	5030	Lime-Shale	
5030	5410	Lime	
	5410 - TD		DRY & ABANDONED

STATE OF KANSAS)
) SS
COUNTY OF SEDGWICK)

I, the undersigned, being duly sworn on oath, state that the above Drillers' Well Log is true and correct to the best of my knowledge and belief and according to the records of this office.

GABBERT-JONES, INC.

James S. Sutton II
JAMES S. SUTTON II

Subscribed and sworn to before me this 21st day of November.

Elizabeth J. Edwards
ELIZABETH J. EDWARDS-NOTARY PUBLIC

My Commission expires February 6, 1983.

MILLERS FALLS

RECEIVED
STATE OF KANSAS COMMISSION

DEC - 1 1980

CONSERVATION DIVISION
Wichita, Kansas

