

NOTICE OF INTENTION TO DRILL

TO BE FILED WITH THE STATE CORPORATION COMMISSION
PRIOR TO COMMENCEMENT OF WELL

API Number 15-125-21,628-
 (For office use only) 0000

1. Operator Earth Resources & Liberty Production Co.

Starting Date 12-14-77

Address 812 W. 11th Coffeyville, KS

County Montgomery KS

2. Contractor Joy Spradling Rotary Drilling, Inc.

Sec 23 Twp 33 S Rge 16 E

Address Nowata, OK

SW SW NE

Spot Location 175' fwl & 590' fsl

of NE $\frac{1}{4}$

3. Type of Equipment: Rotary Cable Tool _____

Nearest Lease Line 175 ft.

4. Well to be Drilled for: Oil Gas _____

Disposal _____ Input _____ Other _____

5. Depth of Deepest Fresh Water within 1 mile 25 ft.

6. Depth of Municipal Water Well within 3 miles no wells ft.

7. Depth to Protect all Fresh Water 150-50 ft.

8. Amount of Surface Casing to be set 60 ft.

9. Alternate No. 1 XXXX No. 2

Lease Name Myron Price

Well No. 2



Est. Total Depth 1345 ft.

REMARKS:


OPERATOR STATES THAT HE WILL COMPLY WITH K. S. A. 53-128

Signature of Operator Steve Taylor Geologist

TPP



State Corporation Commission of Kansas
Conservation Division
245 North Water
Wichita, Kansas 67202



RECEIVED
STATE CORPORATION COMMISSION

DEC 16 1977

CONSERVATION DIVISION
Wichita, Kansas

(IF PREFERRED, MAIL IN ENVELOPE)