

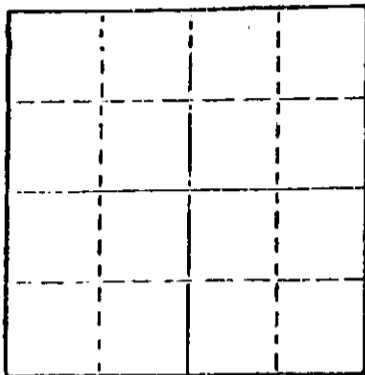
STATE OF KANSAS  
STATE CORPORATION COMMISSION

WELL PLUGGING RECORD

Give All Information Completely  
Make Required Affidavit  
Mail or Deliver Report to  
Conservation Division  
State Corporation Comm.  
245 North Water  
Wichita, KS 67202

Sumner County. Sec. 25 Twp. 32S Rge. 4W E/W  
Location as "NE/CNW $\frac{1}{4}$ SW $\frac{1}{4}$ " or footage from lines \_\_\_\_\_

NW NW SW  
Lease Owner Rains & Williamson Oil Co Inc.  
Lease Name Silvers #1 Well No. \_\_\_\_\_  
Office Address 435 Page Ct., 220 W. Douglas, Wichita Ks 67202  
Character of Well (Completed as Oil, Gas or Dry Hole) \_\_\_\_\_



Date Well completed \_\_\_\_\_ 19\_\_\_\_  
Application for plugging filed \_\_\_\_\_ 19\_\_\_\_  
Application for plugging approved \_\_\_\_\_ 19\_\_\_\_  
Plugging commenced 12/26/80 \_\_\_\_\_ 19\_\_\_\_  
Plugging completed 12/30/80 \_\_\_\_\_ 19\_\_\_\_  
Reason for abandonment of well or producing formation \_\_\_\_\_

Depleted  
If a producing well is abandoned, date of last production \_\_\_\_\_ 19\_\_\_\_

Was permission obtained from the Conservation Division or its agents before plugging was commenced? Yes

Name of Conservation Agent who supervised plugging of this well Carl Barnett  
Producing formation \_\_\_\_\_ Depth to top \_\_\_\_\_ Bottom \_\_\_\_\_ Total Depth of Well 4020'  
Show depth and thickness of all water, oil and gas formations.

OIL, GAS OR WATER RECORDS

CASING RECORD

FORMATION	CONTENT	FROM	TO	SIZE	PUT IN	PULLED OUT
				8-5/8"	328'	None
				4-1/2"	4016'	3175'

Describe in detail the manner in which the well was plugged, indicating where the mud fluid was placed and the method or methods used in introducing it into the hold. If cement or other plugs were used, state the character of same and depth placed, from \_\_\_\_\_ feet to \_\_\_\_\_ feet for each plug set.

Plugged off bottom with one barrell sand and 4 sacks cement to 3950. Shot and worked pipe at 3390 and 3270. Left on tension. Shot pipe and got loose at 3155. Pulled total of 98 joints. Plugged well with 5 sacks hulls, 30 sacks gel and 100 sacks cement.  
Plugging complete.

RCVD 12-08-80

(If additional description is necessary, use BACK of this sheet)

Name of Plugging Contractor KESLO CASING PULLING  
CHASE, KANSAS

STATE OF Kansas COUNTY OF Rice, ss.  
R. Darrell Kelso (employee of owner) or (owner or operator)  
of the above-described well, being first duly sworn on oath, says: That I have knowledge of the facts, statements, and matters herein contained and the log of the above-described well as filed and that the same are true and correct. So help me God.

(Signature) R. Darrell Kelso  
Chase, Kansas (Address)

SUBSCRIBED AND SWORN TO before me this 6th day of January, 19 81

My commission expires



Joan Kelso  
Notary Public.

15-191-20626-0000

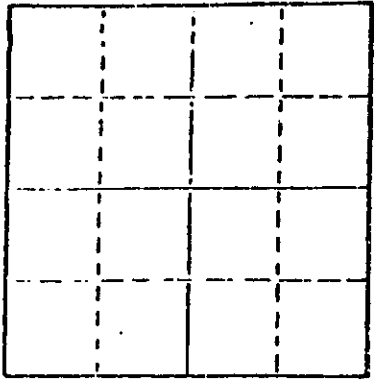
STATE OF KANSAS  
STATE CORPORATION COMMISSION

WELL PLUGGING RECORD

Give All Information Completely  
Make Required Affidavit  
Mail or Deliver Report to  
Conservation Division  
State Corporation Comm.  
245 North Water  
Wichita, KS 67202

Summer County, Sec. 25 Twp. 32S Rge. 4W E/W  
Location as "NE/CNW $\frac{1}{4}$ /SW $\frac{1}{4}$ " or footage from lines

Lease Owner Rains & Williamson Oil Co Inc  
Lease Name Silvers #1 Well No. \_\_\_\_\_  
Office Address 435 Page Ct., 220 W. Douglas, Wichita Ks 67202  
Character of Well (Completed as Oil, Gas or Dry Hole) \_\_\_\_\_



Locate well correctly on above Section Plot

Date Well completed \_\_\_\_\_ 19\_\_\_\_  
Application for plugging filed \_\_\_\_\_ 19\_\_\_\_  
Application for plugging approved \_\_\_\_\_ 19\_\_\_\_  
Plugging commenced 12/26/80 \_\_\_\_\_ 19\_\_\_\_  
Plugging completed 12/30/80 \_\_\_\_\_ 19\_\_\_\_  
Reason for abandonment of well or producing formation \_\_\_\_\_  
Depleted

If a producing well is abandoned, date of last production \_\_\_\_\_ 19\_\_\_\_

Was permission obtained from the Conservation Division or its agents before plugging was commenced? Yes

Name of Conservator Agent who supervised plugging of this well Carl Barnett  
Producing formation \_\_\_\_\_ Depth to top \_\_\_\_\_ Bottom \_\_\_\_\_ Total Depth of Well 4020'  
Show depth and thickness of all water, oil and gas formations.

OIL, GAS OR WATER RECORDS

CASING RECORD

FORMATION	CONTENT	FROM	TO	SIZE	PUT IN	PULLED OUT
				8-5/8"	328'	None
				6-1/2"	4016'	3175'

Describe in detail the manner in which the well was plugged, indicating where the mud fluid was placed and the method or methods used in introducing it into the hold. If cement or other plugs were used, state the character of same and depth placed, from \_\_\_\_\_ feet to \_\_\_\_\_ feet for each plug set.

Plugged off bottom with one barrel sand and 4 sacks cement to 3950. Shot and worked pipe at 3390 and 3270. Left on tension. Shot pipe and got loose at 3155. Pulled total of 88 joints. Plugged well with 5 sacks hulls, 30 sacks gel and 100 sacks cement.  
Plugging complete.

(If additional description is necessary, use BACK of this sheet)

Name of Plugging Contractor NELSO CASING MULLIGAN  
WICHITA, KANSAS

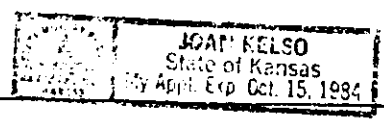
STATE OF Kansas COUNTY OF Wichita, ss. D. Darrell Kelso (employee of owner) or (owner or operator)

of the above-described well, being first duly sworn on oath, says: That I have knowledge of the facts, statements, and matters herein contained and the log of the above-described well as filed and that the same are true and correct. So help me God.

(Signature) D. Darrell Kelso  
\_\_\_\_\_  
(Address)

SUBSCRIBED AND SWORN TO before me this 6th day of January, 1981

My commission expires \_\_\_\_\_



Darrin Kelso  
Notary Public.

WELL LOG

15-191-20626-0000

COMPANY Rains & Williamson Oil Co., Inc.

SEC. 25 T. 32S R. 4W

FARM Silvers

NO. #1

LOC. NW NW SW

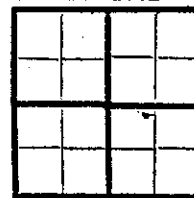
RID. NO. #1

TOTAL DEPTH 4020'

COUNTY Sumner KANSAS

COMM. 10-27-76

COMP. 11-9-76



CONTRACTOR Rains & Williamson Oil Co., Inc.

CASING

20  
15  
12  
13

10  
8  
6  
5

5/8" @ 328' w/275 sx. common, 3% CC, 2% gel.

ELEVATION 1211 GL 1220 KB

PRODUCTION GAS

4 1/2" @ 4016' w/100 sx. common, 10% salt.

FIGURES INDICATE BOTTOM OF FORMATIONS

Lime & Shale	700
Lime	903
Lime & Shale	1227
Lime	4020
<u>ROTARY TOTAL DEPTH</u>	<u>4020</u>

DEC - 3 1980  
CONSERVATION DIVISION  
Wichita, Kansas

State of Kansas  
County of Sedgwick ss:

I, Wilson Rains, President of the Rains & Williamson Oil Co., Inc.

upon oath state that the above and foregoing is a true and correct copy of the log of the Silvers #1 well.

Wilson Rains  
Wilson Rains

Subscribed and sworn to before me this 17 day of November 19 76

My Commission Expires 10-4-79

Juanita M. Green  
NOTARY PUBLIC  
Juanita M. Green

