

STATE OF KANSAS  
STATE CORPORATION COMMISSION  
200 Colorado Derby Bldg.  
Wichita, Kansas 67202

Form CP-4  
Rev. 12-15-80

## WELL PLUGGING RECORD

Give All Information Completely  
Make Required Affidavit

COUNTY Sumner SEC. 19 TWP. 34S RGE. 4 E/W  
Location as in quarters or footage from lines:

SW SW SE


Lease Owner Kan-Go, Inc.  
Lease Name Vavra Well No. 1  
Office Address 201 S. Coble, Box 277, Marion, KS 66861  
Character of Well (Completed as Oil, Gas or Dry Hole): Dry Hole  
Date Well Completed July 29, 1982  
Application for plugging filed Verbal application  
Plugging commenced July 29, 1982  
Plugging completed July 29, 1982  
Reason for abandonment of well or producing formation Dry Hole

Locate Well  
correctly on above  
Section Platt.

Was permission obtained from the Conservation Division or it's  
Agent's before plugging was commenced? Yes

Name of Conservation Agent who supervised plugging of this well Tim Galliger

Producing formation                      Depth to top                      bottom                      T.D. 4946'

Show depth and thickness of all water, oil and gas formations.

## OIL, GAS OR WATER RECORDS

## Casing Record

Formation	Content	From	To	Size	Put in	Pulled Out
				8-5/8"	352'	none

Describe in detail the manner in which the well was plugged, indicating where the mud fluid was placed and the method or methods used in introducing it into the hold. If cement or other plugs were used, state the character of same and depth placed, from                      feet to                      feet for each plug set.

420' - 50 sxs

240' - 30 sxs

40' - 10 sxs

R.H. - 5 sxs

M.H. - 5 sxs

(If additional description is necessary, use BACK of this sheet)

Name of Plugging Contractor Allied Cementing Co., Inc.


STATE OF Kansas COUNTY OF Sedgwick, ss.

Gary Younger (~~employee~~ of owner) or (~~owner~~ ~~operator~~) of the  
above-described well, being first duly sworn on oath, says: That I have knowledge of the  
facts, statements, and matters herein contained and the log of the above-described well as  
filed and that the same are true and correct. So help me God.

(Signature) *Gary Younger*

251 N. Water, #40, Wichita, Ks.  
(Address) 67202

SUBSCRIBED AND SWORN TO before me this 4th day of August, 19 82



My Commission expires: May 12, 1984

Coleen B. Thomas  
Coleen B. Thomas - Notary Public  
STATE CORPORATION COMMISSION

AUG 17 1982

CONSERVATION DIVISION  
Wichita, Kansas

## KANSAS DRILLERS LOG

COMPANY Kan-Go, Inc.

SEC. 19 T. 34S R. 4W

FARM Vavra

NO. 1

LOC. SW SW SE

COUNTY Sumner

ROTARY TOTAL DEPTH 4946'

COMM. July 17, 1982

COMP. July 29, 1982

CONTRACTOR H-30, INC. (Rig #77)

ISSUED August 4, 1982

## CASING

10 3/4"

8 5/8" - set at 352' cemented w/275 sxs cement

ELEVATION 1229' K.B.

5 1/2"


4 1/2"

FIGURES INDICATE BOTTOM OF FORMATIONS

Red Bed	600'
Red Bed, Shale and Anhydrite	1128'
Shale and Anhydrite	1414'
Shale	3786'
Shale and Lime	3898'
Lime and Shale	4144'
Lime	4264'
Shale	4381'
Shale and Lime	4532'
Lime	4946'
Rotary Total Depth	4946'

I hereby certify the above and foregoing to be a true and correct  
log of the above described well as shown by the drilling reports.

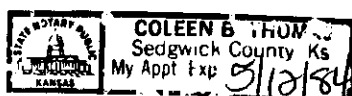
H-30, INC.

  
Gary Younger

State of Kansas       )  
                              ) ss:  
County of Sedgwick    )

Subscribed and Sworn to before me, a Notary Public, in and for said  
county and state this 4th day of August, 1982.

My Commission Expires: May 12, 1984



  
Coleen B. Thomas

RECEIVED  
STATE CORPORATION COMMISSION

AUG 17 1982

CONSERVATION DIVISION  
Wichita, Kansas