

STATE OF KANSAS
STATE CONSERVATION COMMISSION

WELL PLUGGING RECORD

State Conservation Commission
P. O. Box 17027
Wichita, Kansas 67217

Sumner County, Sec. 2, Twp. 31, Rge. (E) 2 (W)

Location at "NE/CN/WSW4" or footage from lines SE, SW, NE

Lease Owner W. D. Short

Lease Name Myers Well No. 1

Office Address 615 North Michigan, Oxford, Kansas

Character of Well (completed as Oil, Gas or Dry Hole) Oil

Date well completed February 25, 1958 19 58

Application for plugging filed October 28 19 74

Application for plugging approved October 30 19 74

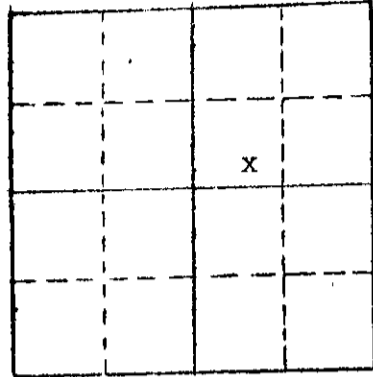
Plugging commenced November 11 19 74

Plugging completed November 15 19 74

Reason for abandonment of well or producing formation oil exhausted

If a producing well is abandoned, date of last production Sept. 1974

Was permission obtained from the Conservation Division or its agents before plugging was commenced? yes



Locate well correctly on above Section Plat

Name of Conservation Agent who supervised plugging of this well Gene Graham

Producing formation Kansas City Depth to top _____ Bottom _____ Total Depth of Well _____ Feet

Show depth and thickness of all water, oil and gas formations.

OIL, GAS OR WATER RECORDS

CASING RECORD

FORMATION	CONTENT	FROM	TO	SIZE	PUT IN	PULLED OUT
				7"	?	1,240.
				10 #/4	250	none

Describe in detail the manner in which the well was plugged, indicating where the mud fluid was placed and the method or methods used in introducing it into the hole. If cement or other plugs were used, state the character of same and depth placed, from _____ feet to _____ feet for each plug set.


Shove plug to 2875' Dumped 5 sk. cement
Set rock bridge at 270 to 250 dumped 4 yds of ready mix.

RECEIVED
STATE CONSERVATION DIVISION
DEC 23 1974
CONSERVATION DIVISION
Wichita, Kansas
12-23-74

Name of Plugging Contractor B & S Casing Pulling
Address 216 South 5 th Towanda, Kansas

STATE OF Kansas COUNTY OF Sumner
W. D. Short (owner) or (owner or operator) of the above-described

well, being first duly sworn on oath, says: That I have knowledge of the facts, statements, and matters herein contained and the log of the above-described well as filed and that the same are true and correct. So help me God.



(Signature) W. D. Short
615 N. Michigan, Oxford, Kan. (Address)

Subscribed and sworn to before me this 20 th day of December 19 74

Maylene O. Short
Notary Public.

WELL LOG BUREAU—KANSAS GEOLOGICAL SOCIETY
508 East Murdock, Wichita, Kansas


COPY

Company- RICHARD KING, JR.
Farm- Ann Myers No. 1

SEC. 2 T. 31 R. 2W
SE SW NE

Total Depth. 4215'
Comm. 2-4-58 Comp. 2-21-58
Shot or Treated.
Contractor. Criswell Drlg. Co.
Issued. 5-10-58

County Sumner
KANSAS



Elevation. 1312' DF

Production. 25 BOPD

CASING:

10 3/4" 486' cem w/400 sx.
7" 3812' cem w/75 sx.

Figures indicate Bottom of Formations.

surface soil & sand	40
sand & shale	215
shale w/lime	467
lime	535
lime & shale	585
lime	670
shale & lime	1070
lime & shale	1190
shale	1285
shale & lime	1535
shale w/sand & lime strks	1765
shale & lime	2015
lime w/shale strks	2110
hard lime w/shale	2230
lime hard	2320
shale & lime	2490
lime & shale	2580
shale w/lime	2630
shale & lime	2765
sand	2790
lime & shale	2815
shale w/lime strks	2920
shale	3077
lime K.C.	3110
lime	3342
shale & lime	3360
lime w/shale	3361
lime, sandy	3377
shale & lime	3407
lime	3576
shale & lime	3715
lime & shale (Miss.)	3725
lime w/shale, brkn.	3740
lime	3822
lime w/shale	3905
lime	4085
lime & shale	4136
shale	4195
Dolomite lime	4197
Core #1 - Simpson Sec.	4200
Core #2	4202
Core #3	4215
Total Depth	4215 RTD

TOPS: SCOUT	
Kansas City	3080
Mississippi	3740
Simpson	4195

RECEIVED
STATE CORPORATION COMMISSION
NOV 6 1974
CONSERVATION DIVISION
Wichita, Kansas