

15-191-01569-0000 Cap Com

STATE OF KANSAS  
STATE CORPORATION COMMISSION

WELL PLUGGING RECORD


OR

FORMATION PLUGGING RECORD

Strike out upper line when reporting plugging off formations.

Give All Information Completely  
Make Required Affidavit  
Mail or Deliver Report to:  
Conservation Division  
State Corporation Commission  
100 Bittling Building  
Wichita, Kansas

**Summer** County. Sec. **13** Twp. **31** Rge. **2W** (E) (W)  
Location as "NE 1/4 NW 1/4 SW 1/4" or footage from lines. **SW Corner SE 1/4**  
Lease Owner. **Gough W. Davis John S. Barwick**  
Lease Name. **Botkins** Well No. **1**  
Office Address. **414 North Bluff**  
Character of Well (completed as Oil, Gas or Dry Hole) **Dry**  
Date well completed. **7-31-47** 19  
Application for plugging filed. **7-31-47** 19  
Application for plugging approved. **7-31-47** 19  
Plugging commenced. **7-31-47** 19  
Plugging completed. **7-31-47** 19  
Reason for abandonment of well or producing formation.



Locate well correctly on above Section Plat

If a producing well is abandoned, date of last production 19  
Was permission obtained from the Conservation Division or its agents before plugging was commenced?

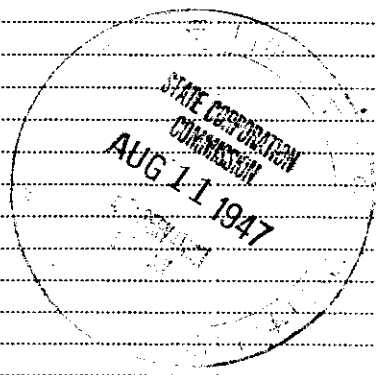
Name of Conservation Agent who supervised plugging of this well  
Producing formation Depth to top Bottom Total Depth of Well. **3825** Feet  
Show depth and thickness of all water, oil and gas formations.

OIL, GAS OR WATER RECORDS CASING RECORD

Formation	Content	From	To	Size	Put In	Pulled Out
				<b>8 5/8</b>	<b>153'</b>	<b>None</b>

Describe in detail the manner in which the well was plugged, indicating where the mud fluid was placed and the method or methods used in introducing it into the hold. If cement or other plugs were used, state the character of same and depth placed, from feet to feet for each plug set.

**Filled Hole with mud from 3825 to 153'. Wooden Plug at 153' cemented with 15 sacks cement. Fill hole with mud to 30' Plugged with 10 sacks cement to bottom of cellar**



(If additional description is necessary, use BACK of this sheet)

Correspondence regarding this well should be addressed to **Gough W. Davis**  
Address **414 North Bluff Wichita, Kansas**

STATE OF **Kansas**, COUNTY OF **Sedwick**, ss.  
**Earl F. Wakefield** 'contractor' of the above-described well,  
being first duly sworn on oath, says: That I have knowledge of the facts, statements, and matters herein contained and the log of the above-described well as filed and that the same are true and correct. So help me God.

(Signature) **Earl F. Wakefield**

**307 Union National Bank Bldg. Wichita, Kansas** (Address)

SUBSCRIBED AND SWORN to before me this **9th** day of **August**, 19 **47**.

**E. Jeanne Tafney** Notary Public.

My commission expires **12-23-50**

21-6858-RS 2-47-6M

PLUGGING  
FILE SEC **13** T **31** R **2W**  
BOOK PAGE **123** LINE **25**

LEASE: BOWKINS #1  
 OWNER: Davis & Harwick et al  
 CONTRACTOR: Earl F. Wakefield  
 COMM: 7-16-47 COMP: 7-31-47

LOCATION: SW Corner of SE  
 Quarter 13-31 2W  
 Sumner County, Kansas

CASING : 8 5/8 cemented @ 153'

Blue Shale	40	Shale	3030
Shale & Sand	156	Rough Shale Broken	
Shale & Shells	250	Lime	3071
Red Rock	270	Shale Broken Lime	3119
Salt & Shale	385	Top KC Lime	3119
Shale & Shell	570	Lime	3245
Lime	625	Lime Shale Streaks	3253
Shale & Shells	735	Lime	3301
Lime Broken	850	Shale	3317
Lime & Shale	920	Lime	3364
Lime Shale Salt Streaks	1040	Broken Lime Shale	3380
Lime Broken	1090	Lime	3394
Lime Shale Shell Streaks	1128	Shale & Lime Strks.	3456
Shale & Lime Streaks	1251	Lime Shale	3509
Shale Shells	1753	Lime Broken	3623
Lime	1774	Lime Shale	3689
Shale Lime	1850	Lime	3675
Shale Shells	1870	Lime Shale	3700
Lime Shale	1951	Shale	3737
Lime	1973	Broken Lime	3749
Lime - Shale	2100	Shale	3778
Shale	2152	Cherty Lime	3825
Shale & Shells	2190	T.D.	3825
Lime	2220		
Broken Lime & Shale	2352		
Lime & Shale	2480		
Shale Shells Lime Strks.	2560		
Shale & Lime	2640		
Lime	2685		
Shale & Lime	2700		
Shale	2785		
Sand & Shale	2824		
Sandy Shale	2890		
Shale & Lime Shells	2925		

TOPS:  
 KC Lime 3119  
 Miss. 3778  
 STATE OF KANSAS )  
 COUNTY OF SEDGWICK ) SS


I hereby certify that the above is a true and correct copy of the log of the Bowkins #1 well located in the SW Corner of SE Quarter 13-31 2W Sumner County, Kansas

Earl F. Wakefield

Subscribed and sworn to before me this 2nd day of August 1947.

E. Jeannette Gaffney

My Comm. Expires: 12-23-50



PLUGGING  
 FILE SEC 13 T 31 R 2W  
 BOOK PAGE 123 LINE 25