

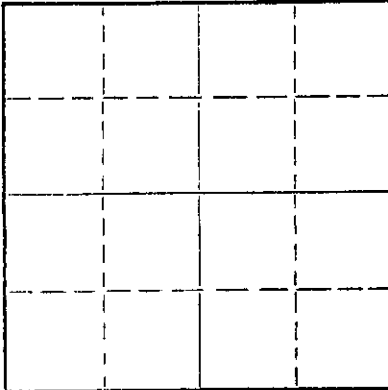
STATE OF KANSAS  
STATE CORPORATION COMMISSION

Form CP-4

Give All Information Completely  
Make Required Affidavit  
Mail or Deliver Report to:  
Conservation Division  
State Corporation Commission  
212 No. Market  
Wichita, Kansas 67202

## WELL PLUGGING RECORD

NORTH



Locate well correctly on above  
Section Plat

Sumner County, Sec. 8 Twp. 32S Rge. (E) 3 (W)  
Location as "NE/CNW/SW" or footage from lines SE NW NW  
Lease Owner Atlas Minerals  
Lease Name Casey Well No. 1  
Office Address 707 Natl. Bank of Tulsa - Tulsa, Okla. 74103  
Character of Well (completed as Oil, Gas or Dry Hole) Dry Hole  
Date well completed Nov. 8, 1970  
Application for plugging filed Nov. 11, 1970  
Application for plugging approved Nov. 7, 1970  
Plugging commenced Nov. 7, 1970  
Plugging completed Nov. 8, 1970  
Reason for abandonment of well or producing formation

If a producing well is abandoned, date of last production 19  
Was permission obtained from the Conservation Division or its agents before plugging was commenced? Yes

Name of Conservation Agent who supervised plugging of this well Howard Hess  
Producing formation Depth to top Bottom Total Depth of Well 2125 Feet  
Show depth and thickness of all water, oil and gas formations.

## OIL, GAS OR WATER RECORDS

## CASING RECORD

FORMATION	CONTENT	FROM	TO	SIZE	PUT IN	PULLED OUT
		0	270'	8-5/8"	270'	None

Describe in detail the manner in which the well was plugged, indicating where the mud fluid was placed and the method or methods used in introducing it into the hole. If cement or other plugs were used, state the character of same and depth placed, from feet to feet for each plug set.

Set first plug at 2000 ft. with 25 sacks cement.  
Set second plug at 270 ft. with 25 sacks cement.  
Set top plug at 40 ft. with 10 sacks cement.  
Job by Halliburton.  
Job complete @ 12:15 AM, 11/8/70.

RECEIVED  
STATE CORPORATION COMMISSION  
NOV 12 1970  
CONSERVATION DIVISION  
Wichita, Kansas

(If additional description is necessary, use BACK of this sheet)

Name of Plugging Contractor Gabbert-Jones, Inc.  
Address 830 Sutton Place - Wichita, Kansas 67202

STATE OF Kansas, COUNTY OF Sedgwick, ss.

James S. Sutton, II (employee of owner) or (owner or operator) of the above-described well, being first duly sworn on oath, says: That I have knowledge of the facts, statements, and matters herein contained and the log of the above-described well as filed and that the same are true and correct. So help me God.

(Signature)

830 Sutton Place - Wichita, Kansas 67202  
(Address)

Subscribed and sworn to before me this 11 day of November, 1970



Barbara J. Layton  
Notary Public.

GABBERT-JONES, INC.  
WICHITA, KANSAS  
DRILLERS' WELL LOG


CASEY #1  
 SE NW NW Section 8-32S-3W  
 Sumner County, Kansas

Commenced: October 31, 1970  
 Completed: November 8, 1970

OPERATOR - Atlas Minerals

DEPTH		FORMATION	REMARKS
From	To		
0	273	Shale and lime	Ran 8 joints of 8-5/8" casing, set @ 270' w/225 sacks cement.
273	525	Shale	
525	965	Shale and shells	
965	2070	Shale and lime	
2070	2075	Lime	
2075	2125	Shale and lime	
2125	TD		Dry and abandoned.

I, James S. Sutton, II, certify this is a correct copy of the Drillers' Log for the well drilled in the SE NW NW Section 8-32S-3W, Sumner County, Kansas, to the best of my knowledge and belief.


  
 JAMES S. SUTTON, II


STATE OF KANSAS )  
 ) SS  
 COUNTY OF SEDGWICK )

Before me, the undersigned, a Notary Public within and for said County and State, on this 11 day of November, 1970, personally appeared James S. Sutton, II, to me personally known to be the identical person who executed the within and foregoing instrument and acknowledged to me that he executed the same as his free and voluntary act and deed for the uses and purposes therein set forth.

IN WITNESS WHEREOF, I have hereunto set my hand and official seal the day and year last above written.

My Commission Expires Feb. 1, 1972

  
 Barbara J. Layton, Notary Public



RECEIVED  
 STATE CORPORATION COMMISSION  
 NOV 12 1970  
 CONSERVATION DIVISION  
 Wichita, Kansas