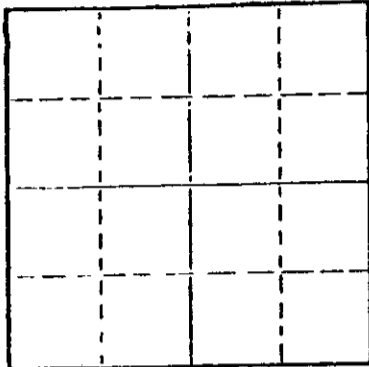


STATE OF KANSAS
STATE CORPORATION COMMISSION

Give All Information Completely
Make Required Affidavit
Mail or Deliver Report to
Conservation Division
State Corporation Commission
245 North Water
Wichita, KS 67202

FORM CP-4

WELL PLUGGING RECORD



Locate well correctly on above
Section Plot

Barber County, Sec. 19 Twp. 31S Rgs. 14W (S) (W)

Location as "NE/CNW/SW" or footage from lines NW NW NE

Lease Owner The National Oil Company

Lease Name Shaft Well No. 1

Office Address Suite 550 O.W. Garvey Building Wichita, Ks.

Character of Well (completed as Oil, Gas or Dry Hole) Dry hole 67202

Date well completed February 21, 1976 19

Application for plugging filed verbal application 19

Application for plugging approved verbal approval 19

Plugging commenced February 23, 1976 19

Plugging completed February 23, 1976 19

Reason for abandonment of well or producing formation

If a producing well is abandoned, date of last production 19

Was permission obtained from the Conservation Division or its agents before plugging was com-

menced? YES

Name of Conservation Agent who supervised plugging of this well G.R. Biberstein

Producing formation Depth to top Bottom Total Depth of Well 4,704'

Show depth and thickness of all water, oil and gas formations.

OIL, GAS OR WATER RECORDS				CASING RECORD		
FORMATION	CONTENT	FROM	TO	SIZE	PUT IN	PULLED OUT
				8 5/8"	848'	none
				13 3/8"	116'	none

Describe in detail the manner in which the well was plugged, indicating where the mud fluid was placed and the method or methods used in introducing it into the hole. If cement or other plugs were used, state the character of same and depth placed, from _____ feet to _____ feet for each plug set.

Filled hole with heavy rotary mud from 4,704 feet (rotary total depth) to 300 feet. Set plug at 300 feet and cemented with 35 sxs cement. Filled hole with heavy rotary mud from 300 feet to 40 feet. Set solid plug at 40 feet and cemented to cellar with 15 sxs cement, 2 sxs cement in rathole.

Plugging operations accomplished utilizing Halliburton Oil Well Pump Truck through 4 1/2 inch drill pipe.

FEB 20 1976

Name of Plugging Contractor H-30, INC.
Address 200 North Main Wichita, Kansas 67202


STATE OF Kansas COUNTY OF Sedgwick ss.
Dean Britting - Agent

(employee of owner) or (independent contractor) of the above-described well, being duly sworn on oath, says: That I have knowledge of the facts, statements, and matters herein contained and the log of the above-described well as filed and that the same are true and correct. So help me God.

(Signature) Dean Britting
200 North Main Wichita, Ks. 67202

Subscribed and sworn to before me this 25th day of February 19 76

My commission expires June 30, 1978
Elsie Willison Notary Public



API - 15-007-20,366 0000

KANSAS GEOLOGICAL SOCIETY
KANSAS WELL LOG BUREAU - KANSAS WELL SAMPLE BUREAU
KANSAS GEOLOGICAL SOCIETY BUILDING
508 EAST MURDOCK - WICHITA, KANSAS

COMPANY **The National Oil Company**

SEC. **19** T. **31S** R. **14W**

FARM **Shaft**

NO. **1**

LOC. **NW NW NE**

TOTAL DEPTH **4,704'**

COUNTY **Barber**
KANSAS

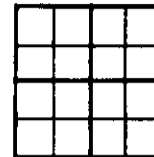
COMM. **February 7, 1976**

COMP. **February 21, 1976**

SHOT OR TREATED

CONTRACTOR **H-30, INC.**

ISSUED **February 25, 1976**



CASING

20	10		
15	5/8"	848' cemented w/450 sxs cement	ELEVATION 1,784'KB
12	6		
13	3/8"	116' cemented w/175 sxs cement	

PRODUCTION

FIGURES INDICATE BOTTOM OF FORMATIONS

Red Bed and Shale	400'
Shale and Sand	660'
Anhydrite	670'
Shale	844'
Shale and Red Bed	1,465'
Shale w/ lime streaks	1,860'
Lime and Shale	3,830'
Lime	4,615'
Lime and Chert	4,670'
Sand and Shale	4,704'
Rotary Total Depth	4,704'

I hereby certify the above and foregoing to be a true and correct log of the above described well as shown by the drilling reports.

H-30, INC.


Dean Britting

Dean Britting

State of Kansas }
County of Sedgwick } ss:

Subscribed and Sworn to before me a Notary Public in and for said county and state this 25th day of Febru-

ary, 1976.



Elsie Willison

Elsie Willison - Notary Public

My Commission Expires:

June 30, 1978

FEB 26 1976

WICHITA, KANSAS