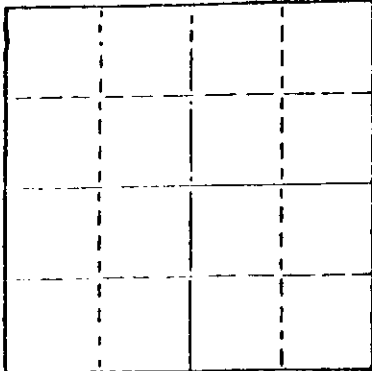


STATE OF KANSAS
STATE CORPORATION COMMISSION

WELL PLUGGING RECORD

Give All Information Completely
Make Required Affidavit
Mail or Deliver Report to
Conservation Division
State Corporation Comm.
245 North Water
Wichita, KS 67202

Sumner County. Sec. 7 Twp. 35S Rge. 2W E/W
Location as "NE/CNW $\frac{1}{4}$ /SW $\frac{1}{4}$ " or footage from lines



Locate well correctly on above
Section Plat

SE NW NE
Lease Owner Denver Energy Investments
Lease Name Ogg Well No. 1-A
Office Address 703 American Nat'l Bank Bldg., Denver, CO
Character of Well (Completed as Oil, Gas or Dry Hole)
Dry hole

Date Well completed January 16, 1979
Application for plugging filed January 16, 1979
Application for plugging approved January 16, 1979
Plugging commenced January 16, 1979
Plugging completed January 16, 1979
Reason for abandonment of well or producing formation
Dry hole

If a producing well is abandoned, date of last production
19

Was permission obtained from the Conservation Division or
its agents before plugging was commenced? yes

Name of Conservation Agent who supervised plugging of this well Carl Barrnet
Producing formation Depth to top Bottom Total Depth of Well 4770'
Show depth and thickness of all water, oil and gas formations.

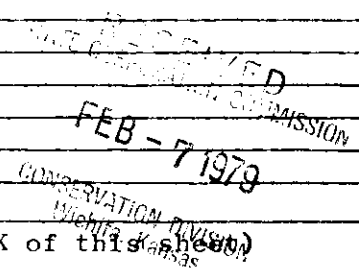
OIL, GAS OR WATER RECORDS

CASING RECORD

FORMATION	CONTENT	FROM	TO	SIZE	PUT IN	PULLED OUT
				8-5/8"	287'	--

Describe in detail the manner in which the well was plugged, indicating where the mud fluid
was placed and the method or methods used in introducing it into the hold. If cement or other
plugs were used, state the character of same and depth placed, from feet to
feet for each plug set.

Mud to 280', plug, 1/2 sack hulls
30 sacks cement, mud to 40', plug
1/2 sack hulls, 10 sacks cement,
three sacks in rathole



(If additional description is necessary, use BACK of this sheet)

Name of Plugging Contractor

STATE OF KANSAS COUNTY OF SEDGWICK, ss.
Donald E. Hunt (employee of owner) or ~~owner~~ or ~~operator~~


of the above-described well, being first duly sworn on oath, says: That I have knowledge of
the facts, statements, and matters herein contained and the log of the above-described well
as filed and that the same are true and correct. So help me God.

(Signature) Donald E. Hunt
Suite 250, 200 West Douglas, Wichita, KS
(Address)

SUBSCRIBED AND SWORN TO before me this 2nd day of February, 1979

Kathleen L. Durbin Notary Public.

My Commission expires January 4, 1981



DRILLERS LOG

#1-A OGG
SE NW NE Section 7-35S-2W
Sumner County, Kansas

OPERATOR: DENVER ENERGY INVESTMENTS
703 American National Bank Bldg.
818 - 17th Street
Denver, Colorado 80202

CONTRACTOR: DUNNE-GARDNER PETROLEUM, INC.
Suite 250, 200 West Douglas
Wichita, Kansas 67202

COMMENCED: December 31, 1978

COMPLETED: January 16, 1979

CASING RECORD: 8-5/8" @ 287' w/225 sx

FROM	TO	DESCRIPTION
0	290	Shale
290	820	Sand and shale
820	3456	Lime and shale
3456	4055	Lime
4055	4175	Shale and lime
4175	4770	Lime
4770		Rotary total depth

STATE OF KANSAS)
) ss
COUNTY OF SEDGWICK)

I hereby certify that the above is a true and correct log to the best of my knowledge and belief.

Donald E. Hunt
Donald E. Hunt

Subscribed and sworn to before me this 2nd day of February, 1979.

My appointment expires:
January 4, 1981

Kathleen L. Durbin
Notary Public

