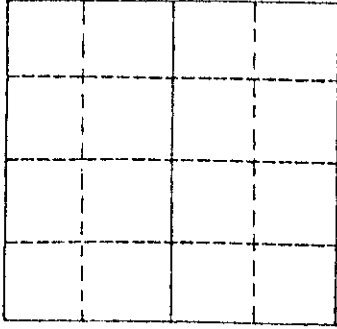


15-077-20678-00-00

Give All Information Completely
Make Required Affidavit - Mail
Or Deliver Report To:

Conversation Division
State Corporation Commission
200 Colorado Derby Building
Wichita, Kansas 67202



Locate Well Correctly On The
Above Section Plat Map

Harper County, Sec. 20 Twp. 31S Rge. 7W
Location As "NE/CNW 1/4 SW1/4" Or Footage From Lines
C SE SW NE

Lease Owner Laurier Resources (US), Inc.

Lease Name H. L. Mathes Well No. 1

Office Address #204 1010-1 Street S.W. Calgary,

Character Of Well (Completed As Oil, Gas Or Dry Hole) Alberta, Canada

Dry Hole

Date Well Completed 5-11-81 5-11 1981

Application For Plugging Filed 5-11 1981

Application For Plugging Approved 5-11 1981

Plugging Commenced 5-11 1981

Plugging Completed 5-11 1981

Reason For Abandonment Of Well Or Producing Formation

Dry Hole

If A Producing Well Is Abandoned, Date Of Last Production

19

Was Permission Obtained From The Conservation Division Or
Its Agents Before Plugging Was Commenced? Yes

Name Of Conservation Agent Who Supervised Plugging Of This Well Maurice V. Leslie

Producing Formation _____ Depth To Top _____ Bottom _____ Total Depth Of Well 4840'

Show Depth And Thickness Of All Water, Oil And Gas Formations.

OIL, GAS OR WATER RECORDS

CASING RECORD

FORMATION	CONTENT	FROM	TO	SIZE	PUT IN	PULLED OUT

Describe In Detail The Manner In Which The Well Was Plugged, Indicating Where The Mud Fluid Was
Placed And The Method Or Methods Used In Introducing It Into The Hole. If Cement Or Other Plugs
Were Used, State The Character Of Same And Depth Placed, From _____ Feet To _____ Feet
For Each Plug Set. Plugged @ 300' w/ 40 sxs, 10 sx @ 40', 10 sx in rat hole

w/ 50/50 poz, 4% gel.

Please Note: (If Additional Description If Necessary, Use Back Of This Form)

Name Of Plugging Contractor Ramco Drilling Co.

P. O. Box 367

Andover

State Of Kansas County Of Butler

RECEIVED
STATE CORPORATION COMMISSION

OCT 23 1981

CONSERVATION DIVISION
Wichita, Kansas


of the above described well, being first duly sworn on oath, says: That I have knowledge of the facts, statements and matters herein contained and the log of the above described well as filed and that same are true and correct. So help me God.

THE RAMCO DRILLING CORPORATION

Signature: *J. D. [Signature]*

P. O. Box 367, Andover, Kansas
(Address)

Subscribed And Publicly Read Before Me This 28th Day Of May, 1981



My Commission Expires FEB. 6, 1983

Notary Public

W E L L L O G

WELL NAME: H. L. Mathes #1

OPERATOR: Laurier Resources (US), Inc.

SPUD DATE: 4-27-81

CONTRACTOR: Ramco Drilling Co.

COMPLETION DATE: 5-19-81

CASING: 125 sx common w/ 3% cc,
2% gel. 8 5/8" at 275'.

LOCATION: C SE SW NE Sec. 20-31S-7W

<u>FORMATION</u>	<u>FROM</u>	<u>TO</u>
Sand and shale	0'	625'
Sand and shale	625	1256
Lime and shale	1256	1885
Shale and sand	1885	1975
Lime and shale	1975	3200
Shale	3200	3410
Lime and shale	3410	3803
Shale and lime	3803	3976
Lime and shale	3976	4840
RTD	4840	

RECEIVED
STATE CORPORATION COMMISSION
OCT 22 1981
CONSERVATION DIVISION
Wichita, Kansas


STATE OF KANSAS }
COUNTY OF SEDGWICK }

I certify that the above information is true and correct to the best of my knowledge.

THE RAMCO DRILLING CORPORATION

By: *[Signature]*

Subscribed and sworn to before me on this 28th day of May, 1981.



[Signature]
Notary Public

My Appointment Expires: Feb. 6, 1983