

STATE OF KANSAS
STATE CORPORATION COMMISSION

WELL PLUGGING RECORD

Give All Information Completely
Make Required Affidavit
Mail or Deliver Report to
Conservation Division
State Corporation Comm.
245 North Water
Wichita, KS 67202

Harper County, Sec. 5 Twp. 31S Rge. 8W E/W
Location as "NE/CNW;SW" or footage from lines
SW SE SE

Lease Owner McCoy Petroleum Corporation

Lease Name Gill B Well No. 1

Office Address One Main Place - Suite 410 Wichita, Kansas 67202

Character of Well (Completed as Oil, Gas or Dry Hole)
D & A

Date Well completed 3-28 1980

Application for plugging filed 3-28 1980

Application for plugging approved 3-28 1980

Plugging commenced 3-28 1980

Plugging completed 3-28 1980

Reason for abandonment of well or producing formation
D & A


If a producing well is abandoned, date of last production
19

Was permission obtained from the Conservation Division or
its agents before plugging was commenced? Yes

Name of Conservation Agent who supervised plugging of this well Bill Owens

Producing formation _____ Depth to top _____ Bottom _____ Total Depth of Well _____

Show depth and thickness of all water, oil and gas formations.



Locate well correctly on above
Section Plot

OIL, GAS OR WATER RECORDS

CASING RECORD

FORMATION	CONTENT	FROM	TO	SIZE	PUT IN	PULLED OUT
Surface pipe		0	260	8 5/8"	260	None


Describe in detail the manner in which the well was plugged, indicating where the mud fluid was placed and the method or methods used in introducing it into the hold. If cement or other plugs were used, state the character of same and depth placed, from _____ feet to _____ feet for each plug set.

Filled hole with heavy mud.

#1 plug set @ 270' with 40 sacks cement

#2 plug set @ 40' with 10 sacks cement

#3 plug set in rat hole with 5 sacks cement



(If additional description is necessary, use BACK of this sheet)

Name of Plugging Contractor Sweetman Drilling, Inc.

STATE OF Kansas COUNTY OF Barton ss.

Gary L. Hawk (employee of owner) or (Agent for owner) of the above-described

well, being first duly sworn on oath, says: That I have knowledge of the facts, statements, and matters herein contained and the log of the above-described well as filed and that the same are true and correct. So help me God.


(Signature) Gary L. Hawk

P.O. Box 645 Great Bend, Kansas 67530 (Address)

SUBSCRIBED AND SWORN TO before me this 17th day of April 1980

Mary Ann Schwamborn Notary Public.

8-1-81



WELL LOG
Gill B #1
SW SE SE 5-31S-8W
Harper County, Kansas

Name of Operator: McCoy Petroleum Corporation
One Main Place - Suite 410
Wichita, Kansas 67202

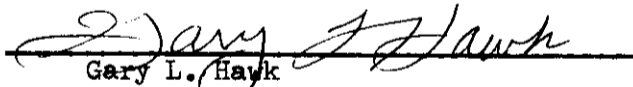
Date Completed: March 27, 1980

<u>FROM</u>	<u>TO</u>	
0	103	Sand
103	1110	Red Bed and Shale
1110	4436	Lime and Shale
4436	4489	Lime
4489		Total Depth


STATE OF KANSAS

COUNTY OF BARTON ss

Gary L. Hawk, Secretary of Sweetman Drilling, Inc., being first duly sworn on oath says: That I have knowledge of the facts, statements and matters herein contained and the log of the above described well as filed and that the same are true and correct.


Gary L. Hawk

Subscribed and sworn before me this 17th day of April, 1980.


Notary Public Barton County

My commission expires 8-1-81.

