


STATE OF KANSAS
STATE CORPORATION COMMISSION
CONSERVATION DIVISION
P. O. BOX 17027
WICHITA, KANSAS 67217

FORM CP-4

WELL PLUGGING RECORD

Sumner County, Sec 13, Twp 32s Rgn (E) 4 (W)
Location as "NE/CN/WSW" or footage from lines C SE SW SE
Lease Owner Continental Oil Co.
Lease Name Gordon Oasis Well No. 1
Office Address Box 267 Great Bend Kansas
Character of Well (completed as Oil, Gas or Dry Hole) Gas
Date well completed 10 70
Application for plugging filed 1/ 19 76
Application for plugging approved 1/ 19 76
Plugging commenced 2/19 19 76
Plugging completed 2/27 1976
Reason for abandonment of well or producing formation dry
If a producing well is abandoned, date of last production 10/ 19 75
Was permission obtained from the Conservation Division or its agents before plugging was commenced? Yes



Name of Conservation Agent who supervised plugging of this well Eugene Graham
Producing formation Miss Depth to top 3920 Bottom 3928 Total Depth of Well 3969
Show depth and thickness of all water, oil and gas formations

OIL, GAS OR WATER RECORDS

CASING RECORD

FORMATION	CONTENT	FROM	TO	SIZE	PUT IN	PULLED OUT
	Surface	0	304	10/3/4		
MAR 02 1976		0	3969	7		735
GENESEO, KANSAS						
Wichita, Kansas						

Describe in detail the manner in which the well was plugged, indicating where the mud fluid was placed and the method or methods used in introducing it into the hole. If cement or other plugs were used, state the character of same and depth placed, from feet to feet for each plug set.


50 sx cement at 2025 ft. filled hole to 340 ft.
25 ft. bridge sand @ rock w/ 30 sx cement filled hole
to 30 ft. bridge filled hole to bottom of cellar with
15 sx cement

(If additional description is necessary, use BACK of this sheet)

Name of Plugging Contractor Nicholas Casing pulling
Address Box 373 Geneseo Kansas 67444

STATE OF _____ COUNTY OF _____, ss.

(employee of owner) or (owner or operator) of the above-described well, being first duly sworn on oath, says: That I have knowledge of the facts, statements, and matters herein contained and the log of the above-described well as filed and that the same are true and correct. So help me God.



(Signature) George A. Nicholas

day of March 19 76

Mark M Wanklyn Notary Public

My commission expires Aug. 25, 1979

GABBERT-JONES, INC.
WICHITA, KANSAS
DRILLERS' WELL LOG

GORDON UNIT #1
C SE SW SE Section 13-32S-4W
Sumner County, Kansas

Commenced: October 6, 1970
Completed: October 30, 1970

OPERATOR - Oasis Petroleum, Inc.


DEPTH		FORMATION	REMARKS
From	To		
0	294	Sand, shale, shells	Ran 14 joints of 10-3/4" casing, set @ 304' w/250 sacks cement.
294	323	Shale and lime	
323	790	Shale and shells	Ran 120 joints of 7" casing, set @ 3069', DV tool @ 3071'. First stage cemented w/200 sacks. Second stage cemented w/250 sacks.
790	962	Shale and lime	
962	1178	Shale and shells	
1178	2940	Shale and lime	
2940	2977	Shale, lime, sand	
2977	2983	Sand	
2983	3115	Sandy shale w/lime	
3115	3357	Lime and shale	
3357	3773	Lime	
3773	3864	Lime and shale	
3864	3970	Lime	
3970	TD		

RECEIVED
STATE CORPORATION COMMISSION

FEB 3 1976

CONSERVATION DIVISION
Wichita, Kansas

I, James S. Sutton, II, certify this is a correct copy of the Drillers' Log for the well drilled in the C SE SW SE Section 13-32S-4W, Sumner County, Kansas, to the best of my knowledge and belief.



James S. Sutton, II

STATE OF KANSAS)
) SS
COUNTY OF SEDGWICK)

Before me, the undersigned, a Notary Public within and for said County and State, on this 4 day of November, 1970, personally appeared James S. Sutton, II, to me personally known to be the identical person who executed the within and foregoing instrument and acknowledged to me that he executed the same as his free and voluntary act and deed for the uses and purposes therein set forth.

IN WITNESS WHEREOF, I have hereunto set my hand and official seal the day and year last above written.

My Commission Expires February 1, 1972


Barbara J. Layton, Notary Public

