

TYPE

NOTICE OF INTENTION TO DRILL

C-1
MI-1991

TO BE FILED WITH THE STATE CORPORATION COMMISSION
PRIOR TO COMMENCEMENT OF WELL

API Number 15-077-20,579
(For office use only) -00-00

1. Operator McCoy Petroleum Corporation

Starting Date March 20, 1980

Address One Main Place/Suite 410, Wichita, Kansas
67202

County Harper

2. Contractor Sweetman Drilling, Inc.

Sec 5 Twp 31 S Rgn 8 W

Address One Main Place/Suite 410, Wichita, Kansas

Spot Location SW SE SE

3. Type of Equipment: Rotary Cable Tool 67202

Nearest Lease Line 330 ft.

4. Well to be Drilled for: Oil Gas

Lease Name Gill "B"

Disposal Input Other

5. Depth of Deepest Fresh Water within 1 mile 150 ft.

Well No. 1

6. Depth of Municipal Water Well within 3 miles None ft.

7. Depth to Protect all Fresh Water 200 ft.


8. Amount of Surface Casing to be set 250+- ft.



Est. Total Depth 4500 ft.

9. Alternate No. 1 No. 2

REMARKS:

OPERATOR STATES THAT HE WILL COMPLY WITH K. S. A. 55-123
McCoy Petroleum Corporation

Signature of Operator John Roger McCoy 



State Corporation Commission of Kansas
Conservation Division
245 North Water
Wichita, Kansas 67202

RECEIVED
STATE CORPORATION COMMISSION
MAR 14 1980
CONSERVATION DIVISION
Wichita, Kansas

(IF PREFERRED, MAIL IN ENVELOPE)