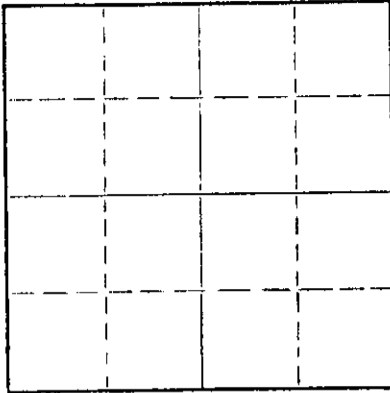


WELL PLUGGING RECORD

Give All Information Completely
Make Required Affidavit
Mail or Deliver Report to:
Conservation Division
State Corporation Commission
212 No. Market
Wichita, Kansas

Harper ~~SWSESW~~ County, Sec. 36 Twp. 31S Rge. 7W (E) (W)
Location as "NE/CNW/SW" or footage from lines SW SE SW
Lease Owner Turley Oil Company
Lease Name Hostetler Well No. 1
Office Address 901 Office Park Plaza, Okla. City, Okla.
Character of Well (completed as Oil, Gas or Dry Hole) Dry Hole
Date well completed 8-31-66 19
Application for plugging filed 8-31-66 19
Application for plugging approved 8-31-66 19
Plugging commenced 8-31-66 19
Plugging completed 8-31-66 19
Reason for abandonment of well or producing formation Dry Hole

NORTH



Locate well correctly on above
Section Plat

If a producing well is abandoned, date of last production 19
Was permission obtained from the Conservation Division or its agents before plugging was com-
menced? yes

Name of Conservation Agent who supervised plugging of this well Archie Elving, Pratt, Kansas 67124
Producing formation _____ Depth to top _____ Bottom _____ Total Depth of Well 4738 Feet
Show depth and thickness of all water, oil and gas formations.

OIL, GAS OR WATER RECORDS

CASING RECORD

FORMATION	CONTENT	FROM	TO	SIZE	PUT IN	PULLED OUT
				8 5/8"	215'	none

Describe in detail the manner in which the well was plugged, indicating where the mud fluid was placed and the method or methods used in introducing it into the hole. If cement or other plugs were used, state the character of same and depth placed, from _____ feet to _____ feet for each plug set.

Mudded to 215', set plug, 1/2 sk. hulls, 25 sks. cement
Mudded to 40', set plug, 1/4 sk. hulls, 10 sks. cement
put 2 sks. cement in rathole

RECEIVED
STATE CORPORATION COMMISSION

SEP 6 1966

9-6-66

CONSERVATION DIVISION
Wichita, Kansas

(If additional description is necessary, use BACK of this sheet)

Name of Plugging Contractor Leben Drilling, Inc.
Address Box 486, Great Bend, Kansas 67530

STATE OF KANSAS, COUNTY OF BARTON, ss.
Leslie Kite (employee of owner) or (owner or operator) of the above-described

well, being first duly sworn on oath, says: That I have knowledge of the facts, statements, and matters herein contained and the log of the above-described well as filed and that the same are true and correct. So help me God.

(Signature) Leslie Kite

P. O. Box 486, Great Bend, Kansas 67530
(Address)

SUBSCRIBED AND SWORN TO before me this 2nd day of September, 1966

Gladys Nichols
Notary Public.

My commission expires April 1, 1967


DRILLER'S LOG

COMPANY: Turley Oil Company
 CONTRACTOR: LEBEN DRILLING, INC.
 FARM: HOSTETLER #1
 LOCATION: SW SE SW SEC. 36-31S-7W
 HARPER COUNTY, KANSAS
 COMMENCED: 8-20-66
 COMPLETED: 8-31-66

0	15	Sand, Clay
15	217	Redbed
217	500	Redbed, Shale
500	1135	Shale
1135	1375	Lime, Shale
1375	1665	Shale, Lime
1665	2970	Lime, Shale
2970	3241	Shale, Lime
3241	3425	Lime, Shale
3425	3555	Shale, Lime, Sand
3555	3775	Lime, Shale
3775	4345	Lime
4345	4365	Lime, Shale
4365	4420	Lime, Chert
4420	4616	Lime
4616	4690	Lime, Shale
4690	4719	Lime
4719	4724	Sand
4724	4728	Lime
4728	4738	Sand
	<u>4738</u>	<u>RTD - D. & A.</u>

Set 8 5/8" used surface casing @ 215' cemented with 175 sacks
 Common, 2% cc


I, Leslie Kite, do hereby certify that the above and foregoing is
 a true and correct copy of the log of the Hostetler #1 well, located
 SW SE SW of Section 36, Township 31 South, Range 7 West, Harper County,
 Kansas, as reflected by the records of Leben Drilling, Inc.



 Leslie Kite

STATE OF KANSAS)
) SS
 COUNTY OF BARTON)

Subscribed and sworn to and before me, a Notary Public, in
 and for Barton County, Kansas, this 2nd day of September, 1966.



 Ulanda Nichols

My Commission Expires:
 April 1, 1967