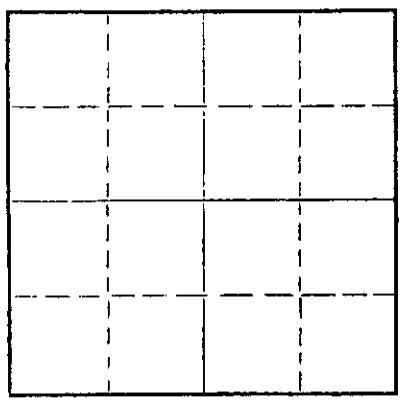


STATE OF KANSAS
STATE CORPORATION COMMISSION

Give All Information Completely
Make Required Affidavit
Mail or Deliver Report to:
Conservation Division
State Corporation Commission
211 No. Broadway
Wichita, Kansas

WELL PLUGGING RECORD

NORTH



Locate well correctly on above
Section Plat

Sumner County. Sec. 11 Twp. 33 Rge. 3 (E) (W) X
Location as "NE/CNW%SW%" or footage from lines. C NW SE
Lease Owner Leben Drilling, Inc.
Lease Name Armstrong Well No. 1
Office Address P. O. Box 486 Great Bend, Kansas 67530
Character of Well (completed as Oil, Gas or Dry Hole) _____
Date well completed _____ 19____
Application for plugging filed 6-16-70 19____
Application for plugging approved 6-17-70 19____
Plugging commenced 6-25-70 19____
Plugging completed 7-3-70 19____
Reason for abandonment of well or producing formation _____

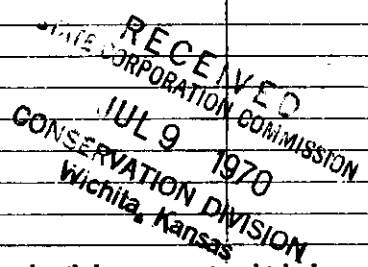
If a producing well is abandoned, date of last production _____ 19____
Was permission obtained from the Conservation Division or its agents before plugging was commenced? Yes

Name of Conservation Agent who supervised plugging of this well Howard Hess
Producing formation _____ Depth to top _____ Bottom _____ Total Depth of Well 4436 Feet
Show depth and thickness of all water, oil and gas formations.

OIL, GAS OR WATER RECORDS

CASING RECORD

FORMATION	CONTENT	DATE	TO	SIZE	PUT IN	PULLED OUT
		1970		8 5/8	218	None
				5 1/2	4412	3274.85



Describe in detail the manner in which the well was plugged, indicating where the mud fluid was placed and the method or methods used in introducing it into the hole. If cement or other plugs were used, state the character of same and depth placed, from _____ feet to _____ feet for each plug set.

Dug cellar and leveled out around well.
Moved rig from Armstrong #2 to Armstrong #1. Put up pole and plugged bottom back to 4400' with sand.
Dumped 5 sacks of cement on bottom with dump bailer. Had hole loaded with salt water. Ripped up jacks, had 29" tension at 2500 psi or 110,000 lbs. Shot casing at 3700', 3600', 3500', 3400' and 3300'. Worked casing between shots, no change in tension or fluid level. Started moving casing at 3300', hung breakout and shut down till morning. Worked casing loose and pulled a total of 102 joints of 5 1/2" casing.
Tore down unit and loaded up. Bailed hole to 200', set 10' rock bridge and dumped 30 sacks of cement. Filled hole with mud to 40' and dumped 10' rock bridge. Filled hole from 30' to surface with 10 sacks of cement. Laid down pole. Moved rig off location.

(If additional description is necessary, use BACK of this sheet)


Name of Plugging Contractor Forbes Casing Pulling Company, Inc.
Address P. O. Box 221 Great Bend, Kansas 67530

STATE OF Kansas COUNTY OF Barton, ss.
James W. Rockhold (employee of owner) or (owner or operator) of the above-described

well, being first duly sworn on oath, says: That I have knowledge of the facts, statements, and matters herein contained and the log of the above-described well as filed and that the same are true and correct. So help me God.

(Signature) James W. Rockhold
P. O. Box 221 Great Bend, Kansas
(Address)

Subscribed and sworn to before me this 8 day of July, 1970



Alice Michel
Notary Public.