

STATE OF KANSAS  
STATE CORPORATION COMMISSION

WELL PLUGGING RECORD

OR

FORMATION PLUGGING RECORD

Strike out upper line when reporting plugging of formations.

Give All Information Completely  
Make Required Affidavit  
Mail or Deliver Report to:  
Conservation Division  
State Corporation Commission  
809 Bitting Building  
Wichita, Kansas

Sumner County. Sec. 1 Twp. 33 Rge. (E) 2 (W)

Location as "NE 1/4 NW 1/4 SW 1/4" or footage from lines N 1/2 NW 1/4 NW 1/4

Lease Owner Vickers Petroleum Co. & Stelbar Oil Corp.  
Lease Name John Q. Blue Well No. 1

Office Address

Character of Well (Completed as Oil, Gas or Dry Hole) dry hole

Date, well completed October 18 1938

Application for plugging filed October 19 1938

Application for plugging approved October 21 1938

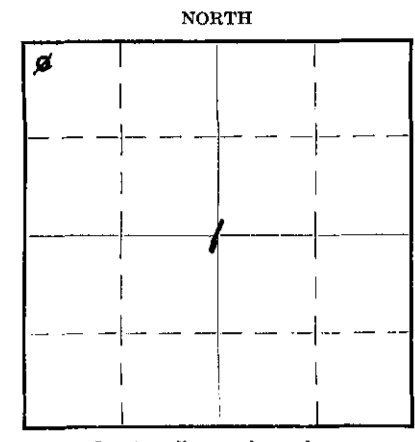
Plugging Commenced October 21 1938

Plugging Completed October 22 1938

Reason for abandonment of well or producing formation

If a producing well is abandoned, date of last production 1938

Was permission obtained from the Conservation Division or its agents before plugging was commenced?  
yes



Locate well correctly on above Section Plat

Name of Conservation Agent who supervised plugging of this well Sidney Shields

Producing formation Depth to top Bottom Total Depth of Well 3950 Feet.



Show depth and thickness of all water, oil and gas formations.

CASING RECORD

Formation	Content	From	To	Size	Put In	Pulled Out
					548	none
					3862	2900'

Describe in detail the manner in which the well was plugged, indicating where the mud fluid was placed and the method or methods used in introducing it into the hole. If cement or other plugs were used, state the character of same and depth placed, from \_\_\_\_\_ feet to \_\_\_\_\_ feet for each plug set.

Hole filled with mud from bottom to 600 ft. of top. Put in 25 ft. rock and dirt bridge, dumped in 15 sacks of cement and filled with mud to top. Welded cap on surface pipe, cemented bottom of cellar with 10 sacks and filled with dirt to top.



(If additional description is necessary, use BACK of this sheet)

Correspondence regarding this well should be addressed to The Stelbar Oil Corp.  
Address 310 Ellis-Singleton Bldg., Wichita, Kansas

STATE OF Kansas, COUNTY OF Sedgwick, ss.  
H. M. Ash (employee of owner) or (owner or operator) of the above-described well,

being first duly sworn on oath, says: That I have knowledge of the facts, statements, and matters herein contained and the log of the above-described well as filed and that the same are true and correct. So help me God.

(Signature) H M Ash

Wichita, Kansas (Address)

SUBSCRIBED AND SWORN to before me this 27th day of October, 1938.

My commission expires Dec. 16, 1941

My commission expires

Notary Public. (Signature)

L O G

VICKERS PETROLEUM CO. & THE STELBAR OIL CORP.

Farm: John Q. Blue well #1

Location: NWc NW $\frac{1}{4}$  NW $\frac{1}{4}$  of Sec. 1-33S-2W, Sumner County

Drilling Commenced: Sept. 18, 1938

Drilling Completed: Oct. 18, 1938

Contractor: E. B. Shawver

Elevation: 1241'

shale	580
sand	605
shale sandy	630
shale	680
shale & lime	700
lime	728
shale & shells	800
shale	825
shale & lime shells	940
lime sandy	980
shale	1045
lime sandy	1085
shale	1091
lime	1125
shale & shells	1174
lime	1186
shale & shells	1262
lime	1290
shale	1380
lime	1445
shale	1520
shale & shells	1555
shale	1608
lime	1620
shale	1825
lime	1851
shale	1910
shale & shells	1925
shale	1990
lime	2010
shale	2188
lime	2198
shale	2210
lime	2225
shale	2247
lime	2260
shale	2290
lime	2297
shale	2315
lime	2330
shale	2395
lime	2415
shale	2422
lime	2491
shale	2575
shale & shells	2647
lime	2670
shale	2885
lime	2889
shale	2930
sand	2960
lime sandy	2987
shale	3223
lime	3280
shale	3288
lime	3375
shale	3405

lime	3435
shale	3484
shale & shells	3554
shale	3560
lime	3585
shale	3654
lime	3673
shale	3732
shale & shells	3772
shale	3849
lime	3851
shale	3885
chat & lime	3890
lime	3950
Total Depth	3950
Dry & Abandoned	

Casing Record:

13" 548' cemented  
6-5/8" 3862' "

Water Record:

3 BWPH 3945-3950'

