

15-077-00261-00-01

TYPE OR PRINT

NOTICE OF INTENTION TO DRILL


C-1

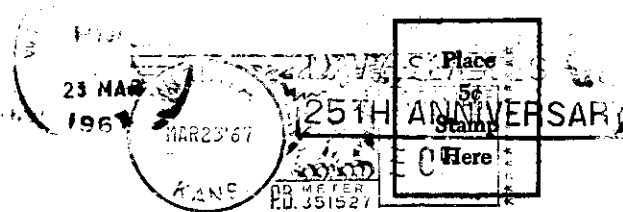

TO BE FILED WITH THE STATE CORPORATION COMMISSION PRIOR TO COMMENCEMENT OF WELL

1. Operator Aladdin Petroleum Corporation Address Wichita, Kansas
2. Lease name Seyb-Williams Well No. 2 County Harper
3. Well Location C-SW-NE Sec. 36 Township 31S Range 7W
4. Well to be drilled 660 ft. from nearest lease line.
5. Drilling Contractor Gabbert & Jones Address Wichita
6. Type of equipment: Rotary Cable Tool Approx. date operation to begin 3-25 1967
7. Well to be drilled for Oil Gas Disposal Input Estimated Total Depth of Well 5000 ft.
8. Depth of deepest fresh water well within one mile of location 60 ft. If none exists, write NONE.
9. Ground elevation at location is approx. _____ ft. higher or 10 ft. lower than ground elevation at water well.
10. Depth of the deepest municipal water well within three miles of location _____ ft. If none exists, write NONE
NONE
11. Operator states that he will set surface pipe at least 25 ft. below all Tertiary or unconsolidated deposits and, taking into consideration differences in ground elevations, that the minimum depth necessary, to the best of his knowledge and belief, to protect all fresh water zones is 100 ft. and operator agrees to set surface pipe at this location to a depth of not less than 225 ft. Alternate 1 Alternate 2 .

REMARKS: **To wash down, drill deeper and complete as salt water disposal well.**

Signature of Operator _____





**State Corporation Commission of Kansas
Conservation Division
500 Insurance Building
212 North Market
Wichita, Kansas 67202**

RECEIVED
STATE CORPORATION COMMISSION
MAR 24 1967
3-24-67
CONSERVATION DIVISION
Wichita, Kansas

(IF PREFERRED, MAIL IN ENVELOPE)