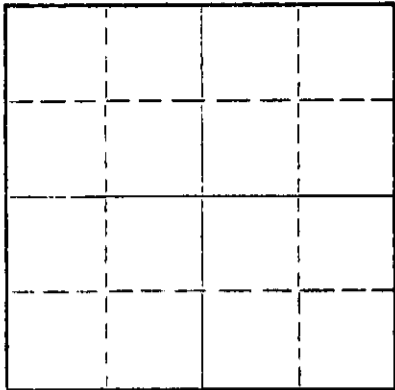


WELL PLUGGING RECORD

Give All Information Completely
Make Required Affidavit
Mail or Deliver Report to:
Conservation Division
State Corporation Commission
212 No. Market
Wichita, Kansas

NORTH



Locate well correctly on above
Section Plat

Harper County. Sec. 18 Twp. 31S Rge. W (E) 6(W)
Location as "NE/CNW&SW&" or footage from lines _____
Lease Owner G. E. Mills - John C. Graves
Lease Name King # 1 Well No. 1
Office Address 505 Union Center, Wichita, Kansas
Character of Well (completed as Oil, Gas or Dry Hole) Dry Hole
Date well completed June 27 1970
Application for plugging filed " 19
Application for plugging approved " 19
Plugging commenced " 19
Plugging completed " 19
Reason for abandonment of well or producing formation Dry Hole

If a producing well is abandoned, date of last production _____ 19____
Was permission obtained from the Conservation Division or its agents before plugging was commenced? _____

Name of Conservation Agent who supervised plugging of this well G. R. Biberstein
Producing formation _____ Depth to top _____ Bottom _____ Total Depth of Well 4375 Feet
Show depth and thickness of all water, oil and gas formations.

OIL, GAS OR WATER RECORDS

CASING RECORD

FORMATION	CONTENT	FROM	TO	SIZE	PUT IN	PULLED OUT
				8 5/8"	236.59	0

Describe in detail the manner in which the well was plugged, indicating where the mud fluid was placed and the method or methods used in introducing it into the hole. If cement or other plugs were used, state the character of same and depth placed, from _____ feet to _____ feet for each plug set.

Mudded to 240' - 1/2 sack hulls & 25 sacks cement
Mudded to 40' - 1/2 sacks hulls & 10 sacks cement
2 sacks cement in rathole

RECEIVED
STATE CORPORATION COMMISSION
JUL 14 1970
CONSERVATION DIVISION
Wichita, Kansas

(If additional description is necessary, use BACK of this sheet)

Name of Plugging Contractor Graves Drilling Co., Inc.
Address 505 Union Center, Wichita, Kansas

STATE OF Kansas, COUNTY OF Sedgwick, ss.
Mary Ann John C. Graves (employee of owner) or (owner or operator) of the above-described


well being first duly sworn on oath, says: That I have knowledge of the facts, statements, and matters herein contained and the log of the above-described well as filed and that the same are true and correct. So help me God.

(Signature) *John C. Graves*

505 Union Center, Wichita, Kansas
(Address)

Subscribed and sworn to before me this 13 day of July, 1970

Mary Ann Scott
Mary Ann Scott Notary Public.
My commission expires July 28, 1970



ROTARY DRILLERS' LOG

OPERATOR: G. E. Mill: DRILLING COMMENCED: 6/18/70
505 Union Center
Wichita, Kansas

CONTRACTOR: Graves Drilling Co., Inc. DRILLING COMPLETED: 6/27/70
505 Union Center
Wichita, Kansas

CASING RECORD: 8 5/8" surface casing, LOCATION: King # 1
set @ 243' with 225 sacks of Cement SE SE SE, Sec. 18-31E-6W
Harper County, Kansas

0	-	30	Sand
30	-	243	Red bed
243	-	705	Shale
705	-	1153	Shale & shells
1153	-	1337	Lime
1337	-	1765	Shale
1765	-	2045	Shale & shells
2045	-	2777	Shale
2777	-	3540	Lime & shale streaks
3540	-	3822	Shale
3822	-	4205	Lime
4205	-	4335	Shale
4335	-	4375	Chert & lime
4375			Total Depth

I hereby certify that the foregoing statements are true and correct, to the best of my knowledge.


Graves Drilling Co., Inc.

John Graves

STATE OF KANSAS)
SEDGWICK COUNTY)

Subscribed and sworn to before me, a Notary Public, on this 30th day of

June, 1970.
My commission expires: July 28, 1970



Mary Ann Scott
Mary Ann Scott, Notary Public

RECEIVED
STATE CORPORATION COMMISSION
JUL 6 1970
CONSERVATION DIVISION
Wichita, Kansas

