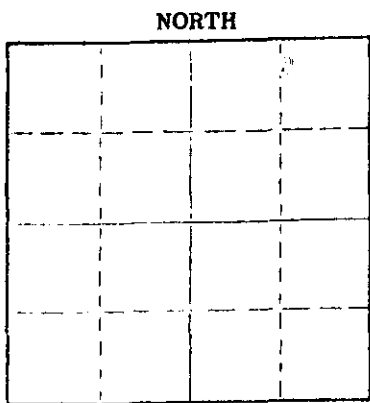


15-077-28338-0000

STATE OF KANSAS  
STATE CORPORATION COMMISSION  
CONSERVATION DIVISION  
P. O. BOX 17027  
WICHITA, KANSAS 67217

FORM CP-4

WELL PLUGGING RECORD



Locate well correctly on above Section Plot

HARPER County. Sec. 2 Twp. 31S Rge. 7W (E) (W)  
Location as "NE/CNW/SE/SW" or footage from lines 510' FNL & 510' FFL  
Lease Owner TEXAS OIL & GAS CORPORATION  
Lease Name SMITH "G" Well No. 1  
Office Address 200 W. DOUGLAS-SUITE 450, WICHITA, KS. 67202  
Character of Well (completed as Oil, Gas or Dry Hole) DRY HOLE  
Date well completed 12-02-75 19  
Application for plugging filed 12-01-75 19  
Application for plugging approved 12-02-75 19  
Plugging commenced 12-02-75 19  
Plugging completed 12-02-75 19  
Reason for abandonment of well or producing formation Commercial quantities of oil not found.  
If a producing well is abandoned, date of last production 19  
Was permission obtained from the Conservation Division or its agents before plugging was commenced?

Name of Conservation Agent who supervised plugging of this well  
Producing formation Depth to top Bottom Total Depth of Well 4780'  
Show depth and thickness of all water, oil and gas formations.

OIL, GAS OR WATER RECORDS

CASING RECORD

FORMATION	CONTENT	FROM	TO	SIZE	PUT IN	PULLED OUT
				8 5/8"	255'	

Describe in detail the manner in which the well was plugged, indicating where the mud fluid was placed and the method or methods used in introducing it into the hole. If cement or other plugs were used, state the character of same and depth placed, from feet to feet for each plug set.

Plugged @ 240' w/ 35 sxs.  
40' w/ 15 sxs.  
2 sxs. rathole by Halliburton.

(If additional description is necessary, use BACK of this sheet)

Name of Plugging Contractor RAINS & WILLIAMSON OIL CO., INC.  
Address 435 PAGE COURT, 220 W. DOUGLAS, WICHITA, KANSAS 67202

STATE OF KANSAS COUNTY OF SEDGWICK  
WILSON RAINS, PRESIDENT, RAINS & WILLIAMSON OIL CO., INC.  
(employee of owner) or (owner or operator) of the above-described well, being first duly sworn on oath, says: That I have knowledge of the facts, statements, and matters herein contained and the log of the above-described well as filed and that the same are true and correct. So help me God.

(Signature) Wilson Rains WILSON RAINS  
435 PAGE COURT, 220 W. DOUGLAS WICHITA, KS. 67202  
(Address)

Subscribed and Sworn to before me this 3rd day of DECEMBER, 1975

My commission expires OCTOBER 4, 1979

Juanita M. Green Notary Public.



RECEIVED  
STATE CORPORATION COMMISSION

DEC 5 1975  
12-5-75  
CONSERVATION DIVISION  
Wichita, Kansas

15-07.7 20338-0000

# WELL LOG

COMPANY TEXAS OIL & GAS CORPORATION

SEC. 2 T. 31S R. 7W

FARM SMITH "G" NO. 1

LOC. 510' FNL & 510' FEL


RIG. NO. 1

TOTAL DEPTH 4780'

COUNTY HARPER KANSAS

COMM. 11-18-75

COMP. 12-02-75



CONTRACTOR RAINS & WILLIAMSON OIL CO., INC.

### CASING

20	10	
15	8-5/8" @ 255'	w/250 sxs 50/50 pos.
12	6	3% cc.
13	5	

ELEVATION

PRODUCTION D & A

FIGURES INDICATE BOTTOM OF FORMATIONS

SAND, SHALE & RED BED	499
SHALE & SAND	1225
ANHYDRITE	1230
SALT, SHALE & LIME	1530
SHALE & LIME	1933
LIME & SHALE	2438
SHALE	2486
SHALE, SAND & LIME	2735
LIME & SHALE	3545
SAND & SHALE	3676
SHALE & LIME	3899
LIME	4365
SHALE & LIME	4730
SHALE, LIME & SAND	4780
<u>ROTARY TOTAL DEPTH</u>	<u>4780</u>

RECEIVED  
STATE CORPORATION COMMISSION


DEC 5 1975  
12-5-75  
CONSERVATION DIVISION  
Wichita, Kansas

State of KANSAS  
County of SEDGWICK } ss:

I, WILSON RAINS, PRESIDENT of the RAINS & WILLIAMSON OIL CO., INC. COMPANY

upon oath state that the above and foregoing is a true and correct copy of the log of the SMITH "G" #1 well.

Wilson Rains  
WILSON RAINS



Subscribed and sworn to before me this 3rd day of DECEMBER

19 75

My Commission Expires: OCTOBER 4, 1979

Juanita M. Green  
NOTARY PUBLIC  
JUANITA M. GREEN