

15-191-10249-0000

STATE OF KANSAS  
STATE CORPORATION COMMISSION  
CONSERVATION DIVISION  
500 INSURANCE BUILDING  
212 NORTH MARKET  
WICHITA 2, KANSAS

RECEIVED  
STATE CORPORATION COMMISSION

JAN 25 1961

CONSERVATION DIVISION  
Wichita, Kansas

WELL PLUGGING APPLICATION FORM  
File One Copy

Lease Owner TIME PETROLEUM COMPANY  
(Applicant)  
Address 560 N., Fourth National Bank Building, Wichita 2, Kansas

Lease (Farm Name) ENDERUD Well No. 3

Well Location NE NE SE Sec. 17 Twp. 35S Rge. 3W (X) (W)

County Sumner Field Name (If any) \_\_\_\_\_

Total Depth 4750 Oil Well  Gas Well  Input Well  SWD Well  D & A

Was well log filed with application? Yes If not, explain: \_\_\_\_\_

Date and hour plugging is desired to begin January 23, 1961


Plugging of the well will be done in accordance with the Rules and Regulations of the State Corporation Commission.

Name of person on the lease in charge of well for owner Peter J. Gates  
560 Fourth National Bank Bldg. Address Wichita 2, Kansas

Plugging Contractor Smith & Smith License No. 205  
Address Cushing, Oklahoma

Invoice covering assessment for plugging this well should be sent to Time Petroleum Company  
560 Fourth National Bank Building Address Wichita 2, Kansas

and payment will be guaranteed by applicant.

Signed:   
Applicant or Acting Agent

Date: January 21, 1961



GEORGE DOCKING Governor  
 HARRY G. WILES Chairman  
 MARION BEATTY Commissioner  
 RICHARD C. BYRD Commissioner  
 RAYMOND B. HARVEY Secretary  
 J. ROBERT WILSON Gen. Counsel

# State Corporation Commission

## CONSERVATION DIVISION

(Oil, Gas and Water)  
 500 Insurance Bldg. 212 N. Market  
 WICHITA, KANSAS  
 JEWEL M. OGDEN, Director

January 27, 1961

### WELL PLUGGING AUTHORITY

Well No. 3  
 Lease Enderud  
 Description NE NE SE 17 -35-34  
 County Sumner


Time Petroleum Company  
 560 N. Fourth Nat'l Bank Bldg.  
 Wichita, Kansas

Gentlemen:

This is your authority to plug the above subject well in accordance with the Rules and Regulations of the State Corporation Commission.

This authority is void after 90 days from the above date.

Very truly yours,

  
 JEWEL M. OGDEN  
 Petroleum Conservation Director


Mr. \_\_\_\_\_ is hereby assigned to supervise the plugging of the above named well.

In the event you need any further information regarding this well feel free to write or call me at any time.

Mr. Eugene H. Graham  
 Eastern Kansas Field Supervisor  
 P. O. Box 652  
 Winfield, Kansas  
 Phone: 3357

FORMATIONS

Surface	100	Broken Lime	2981	Lime	4766
Shale	245	Shale	2995	Lime	4770
Broken Lime	275	Lime	3000	Green Shale	4778
Shale and Shells	377	Shale	3022	Hard Sand	4775
Shale & Lime Shells	567	Lime	3030	Sandy Lime	4785
Shale	630	Broken Lime	3054	Wilcox	4790
Salt	660	Shale	3154		
Shells	695	Shale & Lime Shell	3191		
Broken Lime	818	Shale	3258		
Shale & Shells	908	Lime	3296		
Shale & Lime Shells	942	Broken Lime	3336		
Broken Lime & Shale	1003	Lime Sandy	3342		
Shale & Broken Lime	1095	Sand	3408		
Shale	1170	Sandy Shale	3420		
Lime	1180	Lime	3439		
Shale	1193	Sandy Lime	3446		
Broken Lime	1250	Lime	3459		
Lime	1295	Sandy Lime	3470		
Shale	1350	Shale & Shells	3487		
Lime	1360	Sticky Shale	3507		
Shale	1368	Shale	3520		
Broken Lime	1413	Lime	3530		
Lime	1428	Shale	3540		
Shale	1460	Shale & Shell	3568		
Lime	1498	Lime Hard	3573		
Shale	1510	Sticky Shale	3586		
Sand & Salt	1520	Shale	3648		
Lime	1535	Shale & Shells	3669		
Broken Lime	1575	Shale	3680		
Lime	1595	Sand	3703		
Shale	1605	Sand	3712		
Lime	1625	Lime	3727		
Shale	1636	Lime Hard	3744		
Broken Lime & Shale	1686	Lime	3782		
Lime	1711	Shale & Lime Shells	3796		
Shale	1745	Shale and lime	3816		
Lime	1765	Shale and shells	3841		
Shale	1775	Shale	3884		
Broken Lime	1797	Lime	3925		
Shale	1820	Sticky Shale	3936		
Lime	1845	Shale and Lime	3956		
Shale	1901	Sticky Shale	3977		
Broken Lime	1930	Lime	4002		
Lime	1940	Shale & Lime	4010		
Shale & Broken Lime	1946	Lime Broken	4036		
Shale	1986	Lime	4105		
Lime	1970	Shale	4115		
Shale	2010	Blue Mud	4125		
Lime	2115	Shale	4150		
Shale	2125	Lime & Shale	4162		
Lime	2208	Shale & Shells	4212		
Shale	2235	Shale	4244		
Lime	2310	Shale & Shells	4252		
Shale	2320	Shale Lime	4280		
Lime	2331	Lime	4295		
Shale	2354	Shale	4307		
Lime Shale Brakes	2384	Lime	4312		
Shale	2405	Shale	4319		
Lime	2445	Lime Shale	4361		
Shale	2450	Chat	4387		
Lime	2611	Lime	4398		
Shale	2633	Lime Chat	4460		
Lime	2755	Lime	4535		
Shale	2765	Lime Black	4545		
Lime	2790	Lime	4562		
Shale	2795	Lime Black	4572		
Lime	2801	Lime	4668		
Broken Lime	2836	White Lime	4675		
Shale	2860	Gray Lime	4683		
Lime	2892	Lime	4685		
Broken Lime	2927	Shale	4572		
Sand	2932	Viola Lime	4755		
Lime	2969	Lime Simpson	4762		

  
 JAN 25 1961  
 CONSERVATION DIVISION  
 Wichita, Kansas